

# Where To Go Camping Guide

Outdoor Activities In Texas

And The Southwest

Brought To You By  
The Order Of The Arrow



WHERE TO GO CAMPING

WHERE TO GO HIKEING

DAY TRIPS

LONG TERM CAMPS

HIGH ADVENTURE

BSA — PUBLIC — PRIVATE LANDS

# Table of Contents

---

INTRODUCTION	PAGE 3
THE SCOUT LAW	PAGE 4
THE SCOUT OATH	PAGE 5
THE OUTDOOR CODE	PAGE 5
THE WILDERNESS PLEDGE	PAGE 6
SOUTHERN REGION 2 COUNCIL ADDRESSES	PAGE 6
ABOUT THIS GUIDE	PAGE 7
CREDITS & DISCLAIMERS	PAGE 7
WHERE TO GO....BSA PROPERTY	PAGE 9
WHERE TO GO....STATE LANDS	PAGE 16
WHERE TO GO....HIKING	PAGE 32
WHERE TO GO....FOR HIGH ADVENTURE	PAGE 41
WHERE TO GO....COUNCIL CAMPS	PAGE 45
WHERE TO GO....LOCALLY	PAGE 51
WHERE TO GO....OTHER PLACES	PAGE 70
LEAVE NO TRACE	PAGE 121
PLANNING	PAGE 123
SUMMER CAMP	PAGE 124
HIGH ADVENTURE CAMPING	PAGE 125
FORMS	PAGE 128
INDEX A – LISTING BY PLACE NAME	PAGE 143
INDEX B – LISTING BY LOCATION	PAGE 156

# Introduction

The purpose of the Order of the Arrow is to provide service and to promote camping. Camping and the outdoor program is an important aspect of Scouting. Scouting strives to build character, citizenship, and fitness. When scouts go camping, this growth just seems to follow. Patrol and troop camping are models and a testing ground for life in society where each scout learns to accept responsibility and to exercise good judgment. Camping contributes to the interaction among fellow scouts in positive and supportive ways since Scouts who camp will soon come face to face with practical applications of the Scout Oath and Scout Law. Cheerfulness, trustworthiness, courtesy, helpfulness, and all the central virtues of Scouting that are as necessary in camp as in society. Life in the open is a natural teacher of these essential survival skills. Thus, we promote camping and camping becomes a natural way of achieving the aims of Scouting. The skills and cooperation scouts learn through the outdoor program reinforce the basic ideals of the Scout Oath and Scout Law.

The principles of Scouting are central to any kind of successful camping experience. The Order of the Arrow was founded in a Scout camp, Scout camping is it's core requirement for membership with camping promotion it's central service theme. Arrowmen encourage scouts to go camping. In camp Arrowmen maintain the best traditions and the highest spirit.

It is with that spirit that the Arrowmen of Tonkawa Lodge 99 present this camping guide to the units of our Council as evidence of our service to Scouting. The purpose of this camping guide is to aid area units by communicating information concerning over 600 local area camps, state-wide public camping and hiking properties, regional scout camping properties, and national high adventure camping opportunities. This document has been, in general, structured in a table summary format depending on the type of outdoor experience desired. This is to aid the reader in finding quick reference to the type and location area of their desired outdoor experience. It is with high hopes that units find a use for this document and continue the long Scouting tradition of living in the out-of-doors.

# THE SCOUT LAW

A Scout is **TRUSTWORTHY**. A true Scout chooses to keep his promises and always tells the truth. It should become part of his conduct so people can always trust what he has to say.

A Scout is **LOYAL**. A Scout is always loyal and true to his friends and family as well as his Scout leaders, school, nation, and world community.

A Scout is **HELPFUL**. A Scout should strive to help as many people as possible and always keep a happy attitude.

A Scout is **FRIENDLY**. A Scout is a friend and brother to all other scouts and should strive to understand others and make them his friend.

A Scout is **COURTEOUS**. A Scout is polite to all scouts and to all other people he meets in his journeys.

A Scout is **KIND**. A Scout knows the power and strength in being gentle and chooses not to harm others without reason.

A Scout is **OBEDIENT**. A Scout obeys the laws of his country and community and follows the rules of his school, troop, and family.

A Scout is **CHEERFUL**. A Scout is always optimistic and works cheerfully with others without complaint.

A Scout is **THRIFTY**. A Scout is always looking towards the future and saving money for future events and emergencies. A Scout does not waste resources and carefully uses property and time.

A Scout is **BRAVE**. A Scout faces danger even when he is afraid, and does not worry if he is laughed at or threatened.

A Scout is **CLEAN**. A Scout keeps his mind and body clean and fit. He helps his community and home stay clean.

A Scout is **REVERENT**. A Scout is reverent toward God and respects the beliefs of others.

## The Scout Oath

On my honor, I will do my best  
To do my duty to God and my country  
And to obey the Scout Law;  
To help other people at all times;  
To keep myself physically strong,  
Mentally awake, and morally straight.

# The Outdoor Code

As an American, I will do my best to:

**BE CLEAN IN MY OUTDOOR MANNERS** – I will treat the outdoors as a heritage to be improved for our greater enjoyment. I will keep my trash and garbage out of America's waters, fields, woods and roadways.

**BE CAREFUL WITH FIRE** – I will prevent wildfire. I will build my fire in a safe place and be sure it is out before I leave.

**BE CONSIDERATE IN THE OUTDOORS** – I will treat public and private property with respect. I will remember that use of the outdoors is a privilege I can lose by abuse.

**BE CONSERVATION MINDED** – *I will learn how to practice good conservation of soil, waters, forests, minerals, grasslands, and wildlife; and I will urge others to do the same. I will use sportsmanlike methods in all my outdoor activities.*

## The Wilderness Pledge

Through good camping and hiking practices, I pledge myself to preserve the beauty and splendor of America's wilderness, primitive and backcountry areas, I commit myself to:

- Set a personal example in following the Outdoor Code (see previous page);
- Those I lead in the skills and attitudes needed to protect and preserve wilderness for future generations;
- Assure that parties of which I am a part observe the hiking and camping standards that will "leave no trace" of our passing.

# Southern Region 2 Council Addresses

## Capitol Area Council

www.bsacac.org

7540 Ed Bluestein Blvd  
Austin, TX 78723-5917

512-926-6363  
Fax 512-926-6870

## Alamo Area Council

www.alamoarea-boyscouts.org

2226 N.W. Military Hwy  
San Antonio, TX 78213-1894

210-341-8611  
Fax 210-341-7641

## Bay Area Council

Galveston, TX 77551-5917

3020 53<sup>rd</sup> Street  
Fax 409-744-7850

409-744-5206 www.bacbsa.org

## Buffalo Trails Council

Midland, TX 79701

1101 W. Texas Avenue  
Fax 432-570-7611

432-570-7601 www.btcbsa.org

## Concho Valley Council

San Angelo, TX 76902-1584

104 W. River Drive  
Fax 325-657-0130

325-655-7107 www.cvcbsa.org

## Calcasieu Area Council

## Evangeline Area Council

Lafayette, LA 70598-0115

2266 S. College Road  
Fax 337-235-8556

337-235-8551 www.evangeline212bsa.org

## Longhorn Council

Fort Worth, TX 76109

4917 Briarhaven Road  
Fax 817-738-7162

817-624-5500 www.longhorncouncil.org

## Rio Grande Council

## Sam Houston Council

Houston, TX 77008-1311

2225 N. Loop W  
Fax 713-659-6729

713-659-8111 www.samhoustonbsa.org

## South Plains Council

Lubbock, TX 79412

30 Briercroft Office Park  
Fax 806-747-4942

806-747-2631 www.southplainscouncil.org

## South Texas Council

Corpus Christi, TX 78411-1939

700 everhart Terrace Bldg. A

361-814-4300 www.gulfcc.org

## Texas Trails Council

Abilene, TX 79601

1208 N. 5<sup>th</sup>  
Fax 915-677-2923

915-677-2688 www.texas trailsbsa.org

## Three Rivers Council

www.3riversbsa.org

# About This Guide

The intended purpose of this guide is to inform, to pass on as much information about places in our area, in our State, and (in some cases) in surrounding States where you can take your unit camping, hiking, or just to an outdoor adventure. Due to the limited financial resources inherent with any non-profit organization, we also intended to give you as much information in as limited a number of pages as possible. So, this guide is mainly structured like an information spreadsheet. Each of the sections on "WHERE TO...." are presented in table format with mainly key pertinent information provided. The information provided is to give the reader enough information to know that the location will *generally* fit the needs of his or her unit. It is anticipated that once this guide has been utilized to narrow down the unit's choices, the unit will then further inquire for more details. In all sections we have provided contact information so that this process is easier on the unit. Phone numbers, e-mail addresses, physical addresses, and any stated fees were, to the best of our knowledge, correct at the time of the final editing of this document. However, as we all know, most of this information can change at any time.

## Credits & Disclaimer

Tonkawa Lodge would like to thank these organizations and individuals for their help in providing ideas and information to include in this camping guide:

- The Lower Colorado River Authority and their many informative brochures;
- The Texas Department of Transportation and their maps, booklets, and brochures;
- The Texas Parks and Wildlife Department and their maps, booklets, and brochures;
- The American Hiking Society and their booklets and brochures;
- Laurence Parent and his series of books on places to hike;
- Joe "*Big Foot*" Connelly and Ken "*The Stork*" Patrick of the National Outdoor Leadership School for their suggestions, enthusiasm, and crazy ideas around the campfire;
- The many Scouts and Scouters of Tonkawa Lodge who provided endless input and time;

### Disclaimer:

The information put forth in this guide is just that, information. Tonkawa Lodge does not guarantee that all information is correct. At final edit, all information was correct to the best of our knowledge. To prevent planning errors, **CALL AHEAD BEFORE YOU GO** so that you get the most updated information.

- The Editors

# Where To Go...BSA Property

---

The following is a summary of the many Council properties located in Texas and the surrounding five states:



*-----A local Troop enjoying the Piney Woods of Lost Pines Scout Reservation*



## Where to Go....BSA Property

CAMP	LOCATION	CONTACT INFORMATION	# CAMPSITES	ACRES
<b>TEXAS</b>				
<b>Bear Creek</b>	Hunt, TX	Alamo Area Council 2226 NW Military Dr San Antonio, TX 78213-1894 210-341-8611 <a href="http://www.alamoarea-boyscouts.org/">www.alamoarea-boyscouts.org/</a>	28	1,456
<b>Billy Gibbons</b>	Richland Springs, TX	Comanche Trail Council PO Box 1086 Brownwood, TX 76804-1086 915-646-0616 <a href="http://www.texasrtailesbsa.org/">www.texasrtailesbsa.org/</a>	17	100
<b>Buffalo Trail</b>	Toyahvale, TX	Buffalo Trail Council 204 N. Grant Odessa, TX 79741 915-570-7601 <a href="http://www.btcbsa.org/">www.btcbsa.org/</a>	27	6,080
<b>Cherokee</b>	Athens, TX	Circle Ten Council 8605 Harry Hines Blvd Dallas, TX 75235-0726 214-351-1010 <a href="http://www.circle10.org/">www.circle10.org/</a>	19	3,300
<b>Constantin</b>	Graford, TX	Circle Ten Council 8605 Harry Hines Blvd Dallas, TX 75235-0726 214-351-1010 <a href="http://www.circle10.org/">www.circle10.org/</a>	11	385
<b>Don Harrington</b>	Canyon, TX	Golden Spread Council 401 Tascosa Rd Amarillo, TX 79124-1515 806-358-6500 <a href="http://www.goldenspread.org/">www.goldenspread.org/</a>	12	640
<b>El Rancho Cima Cockrell River Camp</b>	San Marcos, TX	Sam Houston Area Council 1911 Bagby Str Houston, TX 77052-2786 713-659-8111 <a href="http://www.samhoustonbsa.org/">www.samhoustonbsa.org/</a>	14	2,700
<b>El Rancho Cima Horseshoe Bend</b>	San Marcos, TX	Sam Houston Area Council 1911 Bagby Str Houston, TX 77052-2786 713-659-8111 <a href="http://www.samhoustonbsa.org/">www.samhoustonbsa.org/</a>	12	2,700
<b>George W. Pirtle</b>	Gary, TX	East Texas Area Council 1331 E 5th Str Tyler, TX 75701-3427 903-597-7201 <a href="http://www.etexscouts.com/">www.etexscouts.com/</a>	14	1,400
<b>Grayson</b>	Pottsboro, TX	Circle Ten Council 8605 Harry Hines Blvd Dallas, TX 75235-0726 214-351-1010 <a href="http://www.circle10.org/">www.circle10.org/</a>	12	400

## Where to Go....BSA Property

CAMP	LOCATION	CONTACT INFORMATION	# CAMPSITES	ACRES
<b>Hamman</b>	Camp Verde, TX	Sam Houston Area Council 1911 Bagby Str Houston, TX 77052-2786 713-659-8111 <a href="http://www.samhoustonbsa.org/">www.samhoustonbsa.org/</a>	9	965
<b>Karankawa</b>	Sweeny, TX	Bay Area Council 3020 53rd Str Galveston, TX 77552-1013 409-744-5207 <a href="http://www.bacbsa.org/">www.bacbsa.org/</a>	10	500
<b>Karankawa</b>	Mathis, TX	Gulf Coast Council PO Box 6850 Corpus Christ, TX 78466-6850 361-814-4300 <a href="http://www.gulfcc.org/">www.gulfcc.org/</a>	12	800
<b>Lost Pines</b>	Bastrop, TX	Capitol Area Council 7540 Ed Bluestein Blvd Austin, TX 78723-2399 512-926-6363 <a href="http://www.bsacac.org/">www.bsacac.org/</a>	10	521
<b>Perry</b>	Rio Hondo, TX	Rio Grande Council 1301 S. 77 Sunshine Strip Harlingen, TX 78551-2424 956-423-0250 <a href="http://www.gulfcc.org/">www.gulfcc.org/</a>	12	260
<b>Sid Richardson</b>	Jacksboro, TX	Longhorn Council 4917 Briarhaven Rd Fort Worth, TX 76109-4498 817-738-5491 <a href="http://www.longhorncouncil.org/">www.longhorncouncil.org/</a>	18	3,000
<b>Sol Mayer</b>	Menard, TX	Concho Valley Council 104 W. River Drive San Angelo, TX 79602-1584 915-655-7107 <a href="http://www.cvcbsa.org/">www.cvcbsa.org/</a>	11	8,100
<b>Strake</b>	Conroe, TX	Sam Houston Area Council 1911 Bagby Str Houston, TX 77052-2786 713-659-8111 <a href="http://www.samhoustonbsa.org/">www.samhoustonbsa.org/</a>	17	2,200
<b>Tahuaya</b>	Belton, TX	Longhorn Council 4917 Briarhaven Rd Fort Worth, TX 76109-4498 817-738-5491 <a href="http://www.longhorncouncil.org/">www.longhorncouncil.org/</a>	13	147
<b>Tonkawa</b>	Tuscola, TX	Chisholm Trail Council 1208 N. 5th Str Abilene, TX 79601-5020 915-677-2688 <a href="http://www.chisholm-trail-bsa.org/">www.chisholm-trail-bsa.org/</a>	10	1,500

## Where to Go....BSA Property

CAMP	LOCATION	CONTACT INFORMATION	# CAMPSITES	ACRES
Urland	Woodville, TX	Three Rivers Council 4650 Cardinal Dr Beaumont, TX 77705-2797 409-842-5240 www.3riversbsa.org/	12	992
Worth Ranch	Palo Pinto, TX	Longhorn Council 4917 Briarhaven Rd Fort Worth, TX 76109-4498 817-738-5491 www.longhorncouncil.org/	16	725
<b>ARKANSAS</b>				
Cedar Valley	Cedar Valley, AR	Eastern Arkansas Area Council 1000 S. Caraway #112A-B Jonesboro, AR 72403-0146 870-932-3871 www.eaac.org/	10	800
Desoto	El Dorado, AR	De Soto Area Council 118 W. Peach Str El Dorado, AR 71730-5611 870-863-5166	9	635
Kia Kima	Hardy, AR	Chickasaw Council 171 S. Hollywood Str Memphis, TN 38112-4802 901-327-4193 www.chickasawbsa.org/	23	860
Orr	Jasper, AR	Westark Area Council Station A, Box 3156 Fort Smith, AR 72913-3156 501-782-7244 westarkbsa.org/	17	2,150
Pioneer	Hatfield, AR	Caddo Area Council 24 Lynwood Dr Texarkana, TX 75505-5807 903-793-2179 www.caddobsa.org/	13	250
<b>COLORADO</b>				
Alexander	Lake George, CO	Pikes Peak Council 525 E. Uintah St Colorado Springs, CO 80903-2514 719-634-1584 www.pikespeakbsa.org/	14	300
Ben Delatour	Red Feather Lakes, CO	Longs Peak Council 2215 23rd Ave Greely, CO 80632-1166 970-330-6305 www.longspeakbsa.org/	60	3,400
Dietler	Elbert, CO	Denver Area Council 2901 W 19th Ave Denver, CO 80204-1786 303-455-5522 www.denverareacouncil.com/	18	2,600

## Where to Go....BSA Property

CAMP	LOCATION	CONTACT INFORMATION	# CAMPSITES	ACRES
<b>Dobins</b>	Elbert, CO	Denver Area Council 2901 W 19th Ave Denver, CO 80204-1786 303-455-5522 <a href="http://www.denverareacouncil.com/">www.denverareacouncil.com/</a>	18	2,600
<b>O. A. Greager</b>	Telluride, CO	Western Colorado Council 839 Grand Ave Grand Junction, CO 81501-3424 970-243-0346	14	1,000
<b>San Isabel</b>	Pueblo, CO	Rocky Mountain Council 411 S. Pueblo Pueblo, CO 81005-0292 719-561-1220 <a href="http://bsarockymountain.webstuff.com/">bsarockymountain.webstuff.com/</a>	12	600
<b>Spanish Peaks</b>	Walsenburg, CO	Santa Fe Trail Council 304 N Main St Garden City, KS 67846-5427 316-275-5162 <a href="http://www.sftcbsa.org/">www.sftcbsa.org/</a>	11	300

## LOUISIANA

<b>Avondale</b>	Clinton, LA	Istrouma Area Council 9644 Brookline Ave Baton Rouge, LA 70896-6676 504-926-2697 <a href="http://www.iac-bsa.org/">www.iac-bsa.org/</a>	14	485
<b>Edgewood</b>	De Quincy, LA	Calcasieu Area Council 304 South Ryan Str Lake Charles, LA 70601 318-436-3376	4	270
<b>Garland</b>	Stonewall, LA	Norwela Council 3508 Beverly Place Shreveport, LA 71134-0341 318-868-2774 <a href="http://norwela.org/">norwela.org/</a>	11	1,600
<b>Mountain Bayou Lake</b>	St. Landry, LA	Evangeline Area Council 2266 S. College Rd Ext, St E Lafayette, LA 70598-0115 318-235-8552 <a href="http://www.mindspring.com/">www.mindspring.com/</a>	12	640
<b>T. L. James</b>	Downsville, LA	Ouachita Valley Council 2405 Oliver Rd Monroe, LA 71207-2405 318-325-4634 <a href="http://ovcscouting.org/">ovcscouting.org/</a>	10	1,142

## Where to Go....BSA Property

CAMP	LOCATION	CONTACT INFORMATION	# CAMPSITES	ACRES
<b>NEW MEXICO</b>				
<b>Dale Resler</b>	Cloudcroft, NM	Yucca Council 7601 Lockheed El Paso, TX 79925 915-772-2292 <a href="http://www.yuccabsa.org/">www.yuccabsa.org/</a>	10	90
<b>Frank Rand</b>	Chimayo, NM	Great Southwest Council 5841 Office Blvd, NE Albuquerque, NM 87109-5820 505-345-8603 <a href="http://www.gswcbsa.org/">www.gswcbsa.org/</a>	12	1,100
<b>Tres Ritos</b>	Vadito, NM	Three Rivers Council 4650 Cardinal Drive Beaumont, TX 77705-2797 409-842-5240	11	20
<b>Wehinahpay Mtn.</b>	Sacramento, NM	Conquistador Council 2603 N. Aspen Ave Roswell, NM 88201-9785 505-622-3461 <a href="http://www.conquistador-bsa.org/">www.conquistador-bsa.org/</a>	11	320
<b>OKLAHOMA</b>				
<b>Cherokee</b>	Wyandotte, OK	Cherokee Area Council 121 SE Adams Blvd Bartlesville, OK 74003-4925 918-336-9170 <a href="http://www.cherokeescouters.org/">www.cherokeescouters.org/</a>	11	422
<b>Dierks</b>	Wright City, OK	Cascade Pacific Council 2145 Naito Pkwy Portland, OR 97201-5197 503-226-3423 <a href="http://www.cpcbsa.org/">www.cpcbsa.org/</a>	13	37
<b>Simpson</b>	Tishomingo, OK	Arbuckle Area Council PO Box 5309 Ardmore, OK 73403 580-223-0831 <a href="http://www.arbucklebsa.org/">www.arbucklebsa.org/</a>	12	1,000
<b>Slippery Falls</b>	Tishomingo, OK	Last Frontier Council 3031 NW 64th Str Oklahoma City, OK 73116-3257 405-840-1114 <a href="http://www.lastfrontiercouncil.org/">www.lastfrontiercouncil.org/</a>	17	1,380
<b>Will Rogers</b>	Cleveland, OK	Cimmaron Council PO Box 3146 Enid OK 73702 580-234-3652 <a href="http://www.cimarronbsa.org/">www.cimarronbsa.org/</a>	12	340
<b>Williams</b>	Cleo Springs, OK	Cimmaron Council PO Box 3146 Enid OK 73702 580-234-3652 <a href="http://www.cimarronbsa.org/">www.cimarronbsa.org/</a>	8	140

# Where To Go...State Lands

On the following pages is a summary of the many State parks, monuments, and natural areas located in the State of Texas.



Pedernales Falls is a popular local weekend camping destination for Units in Capitol Area Council.

## WHERE TO GO .STATE LANDS

Park	Contact	Directions	Features	Acres	Camping Facilities	
<b>Ft Richardson HP</b>	228 State Park 61 Jacksboro, TX 76458 940/567-3506 <a href="http://www.tpwd.state.tx.us/park/fortrich">www.tpwd.state.tx.us/park/fortrich</a>	½ mile south of Jacksboro on US- 281	Historical study, fishing, hiking, nature study, pool swimming	454	Hike In Primitive Tent Sites Tent w/water Electric & Water Trailer Screened Shelters Group Hall	20 /\$10-d none none 37/\$22-d 5/\$16-d 11/\$20-d none
<b>Abilene SP</b>	150 Park Road 12 Tuscola, TX 79562 915/572-3204 <a href="http://www.tpwd.state.tx.us/park/abilene">www.tpwd.state.tx.us/park/abilene</a>	16 miles southwest of Abilene, through Buffalo Gap, on FM-89 then Park Road 32	Hiking nature study, pool swimming, fishing	529	Hike In Primitive Tent Sites Tent w/water Electric & Water Trailer Screened Shelters Group Hall	none 3/\$8-d 12/\$10-d 3/\$15-d 76/\$13-d 8/\$18-d 2/\$80-d
<b>Atlantic SP</b>	927 Park Road 32 Atlanta, TX 75551 903/796-6476 <a href="http://www.tpwd.state.tx.us/park/atlanta">www.tpwd.state.tx.us/park/atlanta</a>	11 miles NW of Atlanta, exit US- 59 to FM-96, west 9 miles to FM- 1154, north 2 miles to Park Road 42	Lake swimming, hiking, fishing, boating	1475	Hike In Primitive Tent Sites Tent w/water Electric & Water Trailer Screened Shelters Group Hall	none none none 60/\$14-d 60/\$14-d none 1/\$35-d
<b>Balmorhe SP</b>	PO Box 15 Toyahvale, TX 79786 915/375-2370 <a href="http://www.tpwd.state.tx.us/park/balmorhe">www.tpwd.state.tx.us/park/balmorhe</a>	4 miles SW of Balmorhea, exit IH-10 at exit #206 (westbound) or #192 (east bound)	Springs swimming, endangered species, scuba, snorkeling	46	Hike In Primitive Tent Sites Tent w/water Electric & Water Trailer Screened Shelters Group Hall	none none 6/\$9-d 16/\$12-d 16/\$14-d none none
<b>Bastrop SP</b>	PO Box 518 Bastrop, TX 78602-0518 512/321-2101 <a href="http://www.tpwd.state.tx.us/park/bastrop">www.tpwd.state.tx.us/park/bastrop</a>	1 mile east of Bastrop on TX-71	Backpacking, camping, canoeing, swimming, golfing, hiking, endangered species	3504	Hike In Primitive Tent Sites Tent w/water Electric & Water Trailer Screened Shelters Group Hall	50/\$7-d(4) 7/\$9-d 16/\$9-d 29/\$14-d 25/\$16-d none 2/\$50-d

## WHERE TO GO .STATE LANDS

Park	Contact	Directions	Features	Acres	Camping Facilities	
<b>Bentson Rio Grande Valley SP</b>	PO Box 988 Mission, TX 78573-0988 956/585-1107 <a href="http://www.tpwd.state.tx.us/park/bentsen">www.tpwd.state.tx.us/park/bentsen</a>	From Mission take US-83, continue west on Loop-374 for 2.5 miles then south on FM-2062 for 2.6 miles	Hiking, unique plants and birds, fishing, boating	588	Hike In Primitive Tent Sites Tent w/water Electric & Water Trailer Screened Shelters Group Hall	None 5/\$9-d 12/\$9-d none 16/20-d none none
<b>Big Spring SP</b>	#1 Scenic Drive Big Spring, TX 79720 432/263-4931 <a href="http://www.tpwd.state.tx.us/park/bigsprin">www.tpwd.state.tx.us/park/bigsprin</a>	In Big Spring, US-87 north to Big Spring, turn left on FM-700, follow signs to entrance on left	Views, nature study, classic CCC buildings	382	Hike In Primitive Tent Sites Tent w/water Electric & Water Trailer Screened Shelters Group Hall	none none 8/\$7-d 2/\$8-d none none none
<b>Blanco SP</b>	PO Box 493 Blanco, TX 78606 830/833-4333 <a href="http://www.tpwd.state.tx.us/park/blanco">www.tpwd.state.tx.us/park/blanco</a>	South side of Blanco 48 miles west of Austin, south on US-290, 4 blocks south of town square	Hiking, river swimming, fishing	105	Hike In Primitive Tent Sites Tent w/water Electric & Water Trailer Screened Shelters Group Hall	None None None none 21/\$14-d 7/\$21-d 1/\$75-d
<b>Boca-Chica SP</b>	Boca Chica State Park c/o Bentsen-Rio Grande Valley SP PO Box 988 Mission, TX 78573-0988 956/585-1107 <a href="http://www.tpwd.state.tx.us/park/boca">www.tpwd.state.tx.us/park/boca</a>	US-77/83 at Olmito, take FM-511 east for 12 miles, turn left (east) on TX-4, 22.5 miles east of Brownsville	Surf fishing, Gulf swimming, birding	1055	Hike In Primitive Tent Sites Tent w/water Electric & Water Trailer Screened Shelters Group Hall	None 5/\$9-d 12/\$9-d none 16/20-d none none
<b>Bonham SP</b>	RR 1 Box 337 Bonham, TX 75418 903/583-5022 <a href="http://www.tpwd.state.tx.us/park/bonham">www.tpwd.state.tx.us/park/bonham</a>	1.5 miles southeast of Bonham on TX-78 to FM-271 then 2 miles southeast on FM-271, enter on Park Road 24	River swimming, fishing, mountain biking, hiking	261	Hike In Primitive Tent Sites Tent w/water Electric & Water Trailer Screened Shelters Group Hall	none none none 7/\$12-d 14/\$15-d None 1/\$900-d



## WHERE TO GO .STATE LANDS

Park	Contact	Directions	Features	Acres	Camping Facilities	
<b>Brazos Bend SP</b>	21901 FM 762 Needville, TX 77461 979/553-5101 <a href="http://www.tpwd.state.tx.us/park/brazos">www.tpwd.state.tx.us/park/brazos</a>	20 miles southeast of Richmond on FM- 762	Hiking biking, fishing, alligators	4897	Hike In Primitive Tent Sites Tent w/water Electric & Water Trailer Screened Shelters Group Hall	None None None 77/\$12-d Same 14/\$21-d 3/\$75-d
<b>Buescher SP</b>	PO Box 75 Smithville, TX 78957-0075 512/237-2241 <a href="http://www.tpwd.state.tx.us/park/buescher">www.tpwd.state.tx.us/park/buescher</a>	2 miles northwest of Smithville on TS-71, north on FM-153 for 0.5 miles, take Park Road 1	Fishing, nature study, hiking, biking, backpacking	1017	Hike In Primitive Tent Sites Tent w/water Electric & Water Trailer Screened Shelters Group Hall	None None 12/\$9-d 40/\$12-d Same 4/\$15-d 1/\$125-d
<b>Caddo Lake SP</b>	245 Park Road 2 Karnack, TX 75661 903/679-3351 <a href="http://www.tpwd.state.tx.us/park/caddo">www.tpwd.state.tx.us/park/caddo</a>		Hiking, lake swimming, nature study, fishing, boating		Hike In Primitive Tent Sites Tent w/water Electric & Water Trailer Screened Shelters Group Hall	None None 20/\$8-d None 26/\$16-d 8/\$20-d 1/\$150-d
<b>Cleburne SP</b>	5800 Park Road 21 Cleburne, TX 76031 817/645-4215 <a href="http://www.tpwd.state.tx.us/park/cleburne">www.tpwd.state.tx.us/park/cleburne</a>	US-67 south from Cleburne for 10 miles, turn left on Park Road 21, park is 6 miles on left	Fishing, boating	528	Hike In Primitive Tent Sites Tent w/water Electric & Water Trailer Screened Shelters Group Hall	None None None 31/\$12-d 27/\$19-d 6/\$25-d 1/\$2-pp
<b>Colorado Bend SP</b>	Box 118 Bend, TX 76824 915/628-3240 <a href="http://www.tpwd.state.tx.us/park/colorado">www.tpwd.state.tx.us/park/colorado</a>	At intersection of US-281 & US-183 in Lampasas, take FM-580 west 24 miles to Bend and follow the signs 4 miles to park	Fishing, river swimming, hiking, backpacking, mountain biking, birding, caving	5328	Hike In Primitive Tent Sites Tent w/water Electric & Water Trailer Screened Shelters Group Hall	16/\$7-d(4p) 23/\$10-d 15/\$14-d None None None None

## WHERE TO GO .STATE LANDS

Park	Contact	Directions	Features	Acres	Camping Facilities	
<b>Cooper Lake SP – Doctors Creek Unit</b>	1664 Farm Road 1529 South Cooper, TX 75432 903/395-3100 <a href="http://www.tpwd.state.tx.us/park/cooper">www.tpwd.state.tx.us/park/cooper</a>	East from Commerce on TX-24 to Cooper, east 1 mile on TX-154, south 2 miles on FM-1529	Fishing, boating, lake swimming	716	Hike In Primitive Tent Sites Tent w/water Electric & Water Trailer Screened Shelters Group Hall	None 12/\$8-d None 62/\$12-d None 10/\$20-d none
<b>Cooper Lake SP – South Sulphur Unit</b>	Rt 3 Box 741 Sulphur Springs, TX 75482 903/945-5256 <a href="http://www.tpwd.state.tx.us/park/cooper">www.tpwd.state.tx.us/park/cooper</a>	10-miles north from Sulphur Springs on TX- 19, west on TX- 71 for 4 miles, north for 1 mile on FM-3505	Fishing, lake swimming, hiking, mountain biking, horseback riding	2311	Hike In Primitive Tent Sites Tent w/water Electric & Water Trailer Screened Shelters Group Hall	None 15/\$8-d None 81/\$12-d None 20/\$20-d none
<b>Copano Bay State Fishing Pier</b>	PO Box 39 Fulton, TX 78358 361/729-7762 <a href="http://www.tpwd.state.tx.us/park/copano">www.tpwd.state.tx.us/park/copano</a>	5 miles north of Rockport on TX- 35	Fishing	6	Hike In Primitive Tent Sites Tent w/water Electric & Water Trailer Screened Shelters Group Hall	None None None None None None None
<b>Cooper Beaks SP</b>	777 Park Road 62 Quanah, TX 79252-7679 940/839-4331 <a href="http://www.tpwd.state.tx.us/park/copper">www.tpwd.state.tx.us/park/copper</a>	Park located between Quanah and Crowell off TX-6	Hiking, backpacking, mountain biking, fishing, nature study, horse-back riding	1899	Hike In Primitive Tent Sites Tent w/water Electric & Water Trailer Screened Shelters Group Hall	6/\$5-d None 11/\$9-d 25/\$12-d Same None 1/\$20-d
<b>Eisenhower SP</b>	50 Park Road 20 Denison, TX 75020-4878 903/465-1956 <a href="mailto:espc@texoma.net">espc@texoma.net</a> <a href="http://www.tpwd.state.tx.us/park/eisenhow">www.tpwd.state.tx.us/park/eisenhow</a>	US-75 north from Dallas, exit #72 to TX-91 north to Denison Dam, FM-1310 west 1.8 miles	Hiking, biking, fishing, boating, swimming, nature study	423	Hike In Primitive Tent Sites Tent w/water Electric & Water Trailer Screened Shelters Group Hall	None None 48/\$14-d 45/\$15-d 50/\$17-d 35/\$25-d None

## WHERE TO GO .STATE LANDS

Park	Contact	Directions	Features	Acres	Camping Facilities	
<b>Fairfield Lake SP</b>	123 State Park Road 64 Fairfield, TX 75840 903/389-4514 <a href="http://www.tpwd.state.tx.us/park/fairfiel">www.tpwd.state.tx.us/park/fairfiel</a>	6 miles northeast of Fairfield off GM-2570 on FM-3285	Backpacking, hiking nature study, boating, fishing, eagles	1460	Hike In Primitive Tent Sites Tent w/water Electric & Water Trailer Screened Shelters Group Hall	50/\$6-d None 36/\$9-d 98/\$12-d None None 1/\$75-d
<b>Falcon SP</b>	PO Box 2 Falcon Heights, TX 78545 956/848-5327 <a href="http://www.tpwd.state.tx.us/park/falcon">www.tpwd.state.tx.us/park/falcon</a>	From Zapata, take US-83 to FM-2098, then go southwest for 3 miles to Park Road 46	Swimming fishing, boating	573	Hike In Primitive Tent Sites Tent w/water Electric & Water Trailer Screened Shelters Group Hall	None None 54/\$4-d 31/\$12-d 31/\$18-d 12/\$30-d 1/\$60-d
<b>Fort Boggy SP</b>	4994 Hwy. 75 South Centerville, TX 75833 903/344-1116 <a href="http://www.tpwd.state.tx.us/park/fortboggy">www.tpwd.state.tx.us/park/fortboggy</a>	4 miles south of Centerville on TX-75	Swimming and boating	1847	DAY USE ONLY	
<b>Fort Parker SP</b>	194 Park Road 28 Mexia, TX 76667 254/562-5751 fortparker@glade.net <a href="http://www.tpwd.state.tx.us/park/fortpark">www.tpwd.state.tx.us/park/fortpark</a>	7 miles south of Mexia on TX-14, enter on Park Road 28	Swimming, fishing, hiking, biking canoeing, nature study, paddle boating	1459	Hike In Primitive Tent Sites Tent w/water Electric & Water Trailer Screened Shelters Group Hall	3/\$4-d(4p) None 10/\$*-d 25/\$12-d None 20/\$22-d 1/\$65-d
<b>Galveston Island SP</b>	14901 FM 3005 Galveston, TX 77554 409/737-1222 <a href="http://www.tpwd.state.tx.us/park/galvesto">www.tpwd.state.tx.us/park/galvesto</a>	IH-45 in Galveston, exit right onto 61 <sup>st</sup> Street and go south to Seawall Boulevard, right (west) on FM-3005 10 miles	Hiking, mountain biking, fishing, nature study, Gulf swimming	2013	Hike In Primitive Tent Sites Tent w/water Electric & Water Trailer Screened Shelters Group Hall	None None None 140/\$20-d Same None None
<b>Garner SP</b>	HCR #70, Box 599 Concan, TX 78838 830/232-6132 <a href="http://www.tpwd.state.tx.us/park/garner">www.tpwd.state.tx.us/park/garner</a>	31 miles north of Uvalde, from US-83 turn east on FM-1050 for 2 miles to Park Road 29 to new entrance	River swimming, tubing, hiking, nature study	1420	Hike In Primitive Tent Sites Tent w/water Electric & Water Trailer Screened Shelters Group Hall	None None 149/\$10-d 104/\$15-d Same 16/\$20-d 17/\$75-d(6p)

## WHERE TO GO .STATE LANDS

Park	Contact	Directions	Features	Acres	Camping Facilities	
<b>Goose Island SP</b>	202 S. Palmetto Street Rockport, TX 78382-7965 361/729-2858 <a href="http://www.tpwd.state.tx.us/park/goose">www.tpwd.state.tx.us/park/goose</a>	10 miles northeast of Rockport on TX- 35 to Park Road 13, then 2 miles east to park entrance	Birding, surf fishing NO SWIMMING	321	Hike In Primitive Tent Sites Tent w/water Electric & Water Trailer Screened Shelters Group Hall	25/\$9-d None None 57/\$14-d None None None
<b>Guadalupe River SP</b>	Guadalupe River State Park 3350 Park Road 31 Spring Branch, TX 78070 830/438-2656 <a href="http://www.tpwd.state.tx.us/park/guadalupe">www.tpwd.state.tx.us/park/guadalupe</a>	From San Anitonio, 30 miles north on US-281, west on TX-46 8 miles to Park Road 31	canoeing, fishing, swimming, tubing, picnicking, hiking, and camping.	1939	Hike In Primitive Tent Sites Tent w/water Electric & Water Trailer Screened Shelters Group Hall	None 20/\$12-d 37/\$13-d 48/\$17-d 48/\$17-d None None
<b>Hill Country State Natural Area</b>	Hill Country State Natural Area 10600 Bandera Creek Road Bandera, TX 78003 830/796-4413 <a href="http://www.tpwd.state.tx.us/park/hillcoun">www.tpwd.state.tx.us/park/hillcoun</a>	From Bandera, south on TX-173, cross Medina River, right on TX-1077 for 10 miles to end of pavement, follow caliche road & park signs	multi-use trails open to backpacking, horseback riding, and mountain bicycling. Four miles are reserved strictly for horses and hikers	5370	Hike In Primitive Tent Sites Tent w/water Electric & Water Trailer Screened Shelters Group Hall	22/\$5-d 12/\$6-d None None None None None
<b>Huntsville SP</b>	Huntsville State Park PO Box 508 Huntsville, TX 77342-0508 936/295-5644 <a href="http://www.tpwd.state.tx.us/park/huntsvil">www.tpwd.state.tx.us/park/huntsvil</a>	6 miles southwest of Huntsville off IH-45 on Park Road 40	camping, hiking, biking, boating, miniature golf, horseback riding, fishing, swimming in unsupervised swimming area, boat rentals, and nature study	2083	Hike In Primitive Tent Sites Tent w/water Electric & Water Trailer Screened Shelters Group Hall	None None 125/\$9-d 62/\$12-d None 30/\$20-d 1/\$250-d

## WHERE TO GO .STATE LANDS

Park	Contact	Directions	Features	Acres	Camping Facilities	
<b>Inks Lake SP</b>	Inks Lake State Park 3630 Park Road 4 West Burnet TX 78611 512/793-2223 <a href="http://www.tpwd.state.tx.us/park/inks">www.tpwd.state.tx.us/park/inks</a>	From Burnet go 9 miles west on TX-29 to Park Road 4. Go South 3 miles to park office.	enjoy camping, backpacking, hiking, and golf. Since Inks is a constant level lake, droughts do not affect water-related activities such as lake swimming (unsupervised beach), boating, water skiing, scuba diving, and fishing	1201	Hike In Primitive Tent Sites Tent w/water Electric & Water Trailer Screened Shelters Group Hall	9/\$8-d None 50/\$10-d 147/\$16-d None 22/\$40-d None
<b>Kerrville-Schriener SP</b>	Kerrville-Schreiner St Pk 2385 Bandera Highway Kerrville, TX 78028 830/257-5392 <a href="http://www.tpwd.state.tx.us/park/kerrvill">www.tpwd.state.tx.us/park/kerrvill</a>	From Kerrville, 3 miles SE on TX-16 to TX-173. Go 3-miles on TX=173 to park entrance	include boating, fishing, camping, picnicking, unsupervised swimming in the river, bird watching, hiking, walking, and cycling	517	Hike In Primitive Tent Sites Tent w/water Electric & Water Trailer Screened Shelters Group Hall	7/\$9-d None 58-\$9-d 42/\$13-d 42/\$15-d 23/\$16-d 2/\$95-d
<b>Lake Arrowhead SP</b>	Lake Arrowhead St Pk 229 Park Road 63 Wichita Falls, TX 76310 940/528-2211 <a href="http://www.tpwd.state.tx.us/park/lakearro">www.tpwd.state.tx.us/park/lakearro</a>	From Dallas, north on US-287/82 to FM-2393. Go south 7 miles and turn left on FM-1954 for 3 miles to park entrance	fishing; lake swimming on unsupervised beach; water skiing; disc golf; picnicking; camping; nature study; hiking; horseback riding, boating	524	Hike In Primitive Tent Sites Tent w/water Electric & Water Trailer Screened Shelters Group Hall	40/\$6-d None 19/\$8-d 48/\$12-d 15/\$5-d None 1/80-d
<b>Lake Bob Sandlin SP</b>	Lake Bob Sandlin St Pk RR 5, Box 224 Pittsburg, TX 75686 903/572-5531 <a href="http://www.tpwd.state.tx.us/park/lakebob">www.tpwd.state.tx.us/park/lakebob</a>	From Mt. Pleasant, go 12 miles south on FM-21 to park entrance	include picnicking; hiking; swimming; mountain biking; in-line skating; and fishing for largemouth bass	640	Hike In Primitive Tent Sites Tent w/water Electric & Water Trailer Screened Shelters Group Hall	2/\$6-d None None None 75/\$16-d 12/\$20-d 8/\$35

## WHERE TO GO .STATE LANDS

Park	Contact	Directions	Features	Acres	Camping Facilities	
<b>Lake Brownwood SP</b>	Lake Brownwood St Pk RR 5, Box 160 Lake Brownwood, TX 76801 915/784-5223 <a href="http://www.tpwd.state.tx.us/park/lakebrow">www.tpwd.state.tx.us/park/lakebrow</a>	From Brownwood go 16 miles NW on TX-279 to Park Road 15. Go east on Park Road 15 for 6 miles.	; camping; hiking; boating (motors allowed); water skiing (jet skis allowed); fishing; nature study; swimming (in an unsupervised swimming area); and bird watching	538	Hike In Primitive Tent Sites Tent w/water Electric & Water Trailer Screened Shelters Group Hall	None None 12/\$10-d 55/\$15-d 20/\$18-d 10/\$25-d 16/\$60-d
<b>Lake Casa Blanca International SP</b>	Lake Casa Blanca International St Pk 5102 Bob Bullock Loop Laredo, TX 78044 956/725-3826 <a href="http://www.tpwd.state.tx.us/park/lakecasa">www.tpwd.state.tx.us/park/lakecasa</a>	From Laredo, go east on US-59 to Bob Bullock Loop to State Senator Judith Zaffinini Road	include camping, picnicking, lake swimming, boating, mountain biking, and fishing	371	Hike In Primitive Tent Sites Tent w/water Electric & Water Trailer Screened Shelters Group Hall	None None None 66/\$12-d None None None
<b>Lake Colorado City SP</b>	Lake Colorado City St Pk 4582 FM 2836 Colorado City, TX 79512 432/728-3931 <a href="http://www.tpwd.state.tx.us/park/lakecolo">www.tpwd.state.tx.us/park/lakecolo</a>	From Colorado City go 11 miles SW on IH-20. Exit onto FM-2836 to park entrance	camping, fishing, and lake swimming (unsupervised)	500	Hike In Primitive Tent Sites Tent w/water Electric & Water Trailer Screened Shelters Group Hall	None None 34/\$10-d 69/\$13-d 9/\$16-d 12/\$45-d 1/\$75-d
<b>Lake Corpus Christi SP</b>	Lake Corpus Christi St Pk Box 1167 Mathis, TX 78368 361/547-2635 <a href="http://www.tpwd.state.tx.us/park/lakecorp">www.tpwd.state.tx.us/park/lakecorp</a>	From Mathis, go 4 miles SW on TX-359 to Park Road 25	camping; picnicking; boating, bird watching; and hiking	14,112	Tent w/water Electric & Water Trailer Screened Shelters Group Hall	60/\$10-d 23/\$16-d 25/\$18-d 25/\$22-d 1/\$75-d
<b>Lake Livingston SP</b>	Lake Livingston St Pk 300 Park Road 65 Livingston, TX 77351 936/365-2201 <a href="http://www.tpwd.state.tx.us/park/lakelivi">www.tpwd.state.tx.us/park/lakelivi</a>	From Livingston, go 1 mile South on US-59 then 4 miles west on FM-1988, then 0.5 miles north on FM-3126 to Park Road 65	camping; picnicking; swimming; mountain biking; nature study, ; lake swimming (unsupervised); and boating	636	Hike In Primitive Tent Sites Tent w/water Electric & Water Trailer Screened Shelters Group Hall	None None 16/\$9-d 69/\$12-d 66/\$21-d 10/\$28-d 2/\$75-d

## WHERE TO GO .STATE LANDS

Park	Contact	Directions	Features	Acres	Camping Facilities	
<b>Lake Mineral Wells SP &amp; Trailway</b>	Lake Mineral Wells St Pk & Trailway 100 Park Road 71 Mineral Wells, TX 76067 940/328-1171 www.tpwd.state.tx.us/park/lakemine	From Mineral Wells, go 4 miles east on US-180 to entrance	camping; lake swimming (unsupervised); fishing; boating (boat, canoe, paddleboat rental; rock climbing; mountain biking; equestrian camping, horseback riding; and hiking	3283	Hike In Primitive Tent Sites Tent w/water Electric & Water Trailer Screened Shelters Group Hall	20/\$8-d None 11/\$10-d 64/\$15-d 13-\$18-d 15/\$25-d 30/variable
<b>Lake Somerville SP &amp; Trailway</b>	Birch Creek Unit Rt 1, Box 499 Somerville, TX 77879-9713 979/535-7763 www.tpwd.state.tx.us/park/lakesome Birch.creek@tpwd.state.tx.us	From Austin, go east on US-290 to TX-21, go left for 30 miles to FM-60, go 11 miles to Park Rd 57, go 4 miles to park entrance	as camping, picnicking, boating, fishing; hiking and biking, volleyball, horseshoes, basketball, backpacking	2365	Hike In Primitive Tent Sites Tent w/water Electric & Water Trailer Screened Shelters Group Hall	20/\$4-d None 15/\$4-d 100/\$12-d 15-\$12-d None 1/\$75-d
<b>Lake Somerville SP &amp; Trailway</b>	Nails Creek Unit 6280 FM 180 Ledbetter, TX 78946-7036 979/289-2392 www.tpwd.state.tx.us/park/lakesome Nail.creek@tpwd.state.tx.us	From Austin, go east on US-290 6 miles to FM-180, turn left and go to park entrance	as camping, picnicking, boating, fishing; hiking and biking, volleyball, horseshoes, basketball, backpacking	3155	Hike In Primitive Tent Sites Tent w/water Electric & Water Trailer Screened Shelters Group Hall	30/\$4-d None 10/\$8-d 20/\$12-d None None None
<b>Lake Somerville SP &amp; Trailway</b>	Somerviller Trailway Unit 6280 FM 180 Ledbetter, TX 78946-7036 979/289-2392 www.tpwd.state.tx.us/park/lakesome	From Austin, go east on US-290 6 miles to FM-180, turn left and go to park entrance	Hiking, backpacking, camping	13 mi	Hike In Primitive Tent Sites Tent w/water Electric & Water Trailer Screened Shelters	45/\$4-d None None None None None

## WHERE TO GO .STATE LANDS

Park	Contact	Directions	Features	Acres	Camping Facilities	
<b>Lake Texana SP</b>	Lake Texana St Pk 46 Park Road 1 Edna, TX 77957 361/782-5718 www.tpwd.state.tx.us/park/laketexa	From Edna, go 6.5 miles east on TX-111 to park entrance	include camping; boating, lake swimming (no designated area or lifeguard); hiking; good birding; and fishing	575	Hike In Primitive Tent Sites Tent w/water Electric & Water Trailer Screened Shelters Group Hall	None None 55/\$10-d 86/\$14-d None None None
<b>Lake Whitney SP</b>	Lake Whitney St Pk Box 1175 Whitney, TX 76692 254/694-3793 www.tpwd.state.tx.us/park/lakewhit	From Hillsboro, take TX-22 west to Whitney and follow signs to park entrance	camping; hiking; mountain biking; picnicking; boating; fishing; swimming (buoyed area - no life guard on duty); scuba diving; water skiing; nature study;	1281	Hike In Primitive Tent Sites Tent w/water Electric & Water Trailer Screened Shelters Group Hall	None None 71/\$9-d 31/\$14-d 35/\$15-d 21/\$23-d 2/\$200-d
<b>Lockhart SP</b>	Lockhart St Pk 4179 State Park Road 10 Lockhart, TX 78644-9716 512/398-3479 www.tpwd.state.tx.us/park/lockhart	From Lockhart go 1 mile south on US-183 to FM-20 then SW for 2 miles to Park Road 10 then 1 mile to Hdqtrs	camping; fishing; hiking; nature study	264	Tent w/water Electric & Water Trailer Screened Shelters Group Hall	None 10/\$10-d 10/\$12-d None 1/\$100-d
<b>Longhorn Cavern SP</b>	Longhorn Cavern St Pk PO Box 732 Burnet, TX 78611 877/441-CAVE 830/598-CAVE www.tpwd.state.tx.us/park/longhorn	From Burnet go 6 miles south on US-181 to Park Road 4 then 6 miles to hdqtrs	features historical and nature study	646	Hike In Primitive Tent Sites Tent w/water Electric & Water Trailer Screened Shelters Group Hall	   Day Use Only
<b>Martin Creek Lake SP</b>	Martin Creek Lake St Pk 9515 County Road 2181D Tatum, TX 75691-3425 903/836-4336 www.tdpw.state.tx.us/park/martincr	From Longview, go 23.5 SE on TX-43, then south on CR-2183 to park entrance	Fishing, camping, backpacking	287	Hike In Primitive Tent Sites Tent w/water Electric & Water Trailer Screened Shelters Group Hall	12/\$8-d None None 53/\$12-d 7/\$15-d 19/\$30-d 2/\$60-d



## WHERE TO GO .STATE LANDS

Park	Contact	Directions	Features	Acres	Camping Facilities	
<b>Martin Dies, Jr. SP</b>	Martin Dies, Jr. St Pk RR 4 Box 274 Jasper, TX 75951 409/384-5231 <a href="http://www.tdpw.state.tx.us/park/martindi">www.tdpw.state.tx.us/park/martindi</a>	From Jasper go 12 miles west on US-190 to Park Road 48	camping, hiking, boating, canoeing, fishing, swimming, mountain biking and wildlife and bird watching. There are canoes, cycles, and a flat bottom boat for rent. Lighted fishing piers	705	Hike In Primitive Tent Sites Tent w/water Electric & Water Trailer Screened Shelters Group Hall	None None 67/\$10-d 115/\$14-d 115/\$14-d 46/\$18-d 1/\$100-d
<b>Matagorda Island SP</b>	Matagorda Island St Pk PO Box 117 16 <sup>th</sup> Street and Maples Port O'Connor, TX 77982 361/983-2215 <a href="http://www.tdpw.state.tx.us/park/matafisl">www.tdpw.state.tx.us/park/matafisl</a>	From Port O'Connor, take Matagorda Ferry to Island	Camping, fishing, hiking, bicycling, surfing, swimming, beach combing, bird watching, nature study	43,893	Hike In Primitive Tent Sites Tent w/water Electric & Water Trailer Screened Shelters Group Hall	200/\$6-d None None None None None 2/\$18-pers.
<b>McKinney Falls SP</b>	McKinney Falls St Pk 5808 McKinney Falls Parkway Austin, TX 78744 512/243-1643 <a href="http://www.tdpw.state.tx.us/park/mckinney">www.tdpw.state.tx.us/park/mckinney</a>	From Austin go 13 miles SE on US183 to McKinney Falls Parkway	Camping, hiking, fishing, mountain biking, road biking, swimming	745	Hike In Primitive Tent Sites Tent w/water Electric & Water Trailer Screened Shelters Group Hall	None 8/\$10-d None 84/\$14-d 84/\$14-d 6/\$35-d 2/\$75-d
<b>Meridian SP</b>	Meridian St Pk 173 Park Road #7 Meridian, TX 76665 254/435-2536 <a href="http://www.tdpw.state.tx.us/park/meridian">www.tdpw.state.tx.us/park/meridian</a>	From Waco, take TX-6 to TX-22, follow signs to park	Camping, hiking, lake swimming, boating, bird watching, fishing, bicycling	505	Hike In Primitive Tent Sites Tent w/water Electric & Water Trailer Screened Shelters Group Hall	None 6/\$10-d 8/\$12-d 7/\$15-d 8/\$17-d 11/\$25-d 1/\$400-d
<b>Mission Tejas State Historic Park</b>	Mission Tejas St Pk RR 2, Box 108 Grapeland, TX 75844 936/687-2394 <a href="http://www.tdpw.state.tx.us/park/mission">www.tdpw.state.tx.us/park/mission</a>	From Crockett, take TX-21, 21 miles to park entrance	Camping, hiking, boating, bird watching, bicycling	364	Hike In Primitive Tent Sites Tent w/water Electric & Water Trailer Screened Shelters Group Hall	None None 4/\$8-d 10/\$10-d 5/\$12-d None None

## WHERE TO GO .STATE LANDS

Park	Contact	Directions	Features	Acres	Camping Facilities	
<b>Mustang Island SP</b>	Mustang Island St Pk PO Box 326 Port Aransas, TX 78373 361/749-5246 <a href="http://www.tdpw.state.tx.us/park/mustang">www.tdpw.state.tx.us/park/mustang</a>	From Corpus Christi go south on TX-353, cross JFK Causeway and go 1 mile to light, turn left onto TX-361, go 5 miles to park	Camping, Fishing, hiking, beach combing, swimming, mountain biking, surfing, birding	3954	Hike In Primitive Tent Sites Tent w/water Electric & Water Trailer Screened Shelters Group Hall	None 300/\$7-d None 48/\$15-d None None None
<b>Palmetto SP</b>	Palmetto St Pk 78 Park Road 11 South Gonzales, TX 78629-5180 830/672-3266 <a href="http://www.tdpw.state.tx.us/park/palmetto">www.tdpw.state.tx.us/park/palmetto</a>	From Gonzales to 10 miles NW on US-183 to FM-1586 then west for 2 miles then south on Park Road 11	Camping, hiking, fishing birding, nature study, canoing, swimming, tubing	270	Hike In Primitive Tent Sites Tent w/water Electric & Water Trailer Screened Shelters Group Hall	None None 21/\$10-d 10/\$14-d 9/\$18-d None
<b>Pedernales Falls SP</b>	Pedernales Falls St Pk 2585 Park Road 6026 Johnson City, TX 78636 830/868-7304 <a href="http://www.tdpw.state.tx.us/park/pedernal">www.tdpw.state.tx.us/park/pedernal</a>	From Johnson City go east on FM-2766 9 miles to park entrance	Camping, swimming, hiking, tubing, wading, mountain biking, birding	5212	Hike In Primitive Tent Sites Tent w/water Electric & Water Trailer Screened Shelters Group Hall	21/\$8-d None None 69/\$18-d 69/\$18-d None None
<b>Port Lavaca State Fishing Pier</b>	Port Lavaca State Fishing Pier 202 North Virginia Port Lavaca, TX 77979 361/552-5311 <a href="http://www.tdpw.state.tx.us/park/portlava">www.tdpw.state.tx.us/park/portlava</a>	From Port Lavaca, take TX-35 east to the pier	Fishing	11	Hike In Primitive Tent Sites Tent w/water Electric & Water Trailer Screened Shelters Group Hall	Day Use Only
<b>Possum Kingdom SP</b>	Possum Kingdom St Pk PO Box 79 Caddo, TX 76429 940/549-1803 <a href="http://www.tdpw.state.tx.us/park/possum">www.tdpw.state.tx.us/park/possum</a>	From Caddo, take US-180 3 miles to Park Road 33 then 17 miles north	Camping, lake swimming, fishing, hiking, biking, boating	1529	Hike In Primitive Tent Sites Tent w/water Electric & Water Trailer Screened Shelters Group Hall	20/\$7-d None 56/\$11-d 40/\$14-d 21/\$17-d 6/\$65-d 1/\$115-d

## WHERE TO GO .STATE LANDS

Park	Contact	Directions	Features	Acres	Camping Facilities	
<b>Ray Roberts Lake SP</b>	Isle du Bois Unit Ray Roberts Lake St Pk 100 Park Road 4137 Pilot Point, TX 76258-8944 940/686-2148 <a href="http://www.tdpw.state.tx.us/park/rayrod">www.tdpw.state.tx.us/park/rayrod</a>	From Dallas take IH-35 north to Sanger then FM- 455 east for 10 miles to park	Camping, Hiking, fishing, boating, canoeing	1892	Hike In Primitive Tent Sites Tent w/water Electric & Water Trailer Screened Shelters Group Hall	None None None 165/\$17-d 165/\$17-d None None
<b>Ray Roberts Lake SP</b>	Johnson Branch Unit Ray Roberts Lake St Pk 100 Park Road 4153 Valley View, TX 76272-7411 940/637-2294 <a href="http://www.tdpw.state.tx.us/park/rayrob">www.tdpw.state.tx.us/park/rayrob</a>	From Dallas take IH-35 north to Sanger then FM- 455 east for 10 miles to park	Camping, Hiking, fishing, boating, canoeing	2403	Hike In Primitive Tent Sites Tent w/water Electric & Water Trailer Screened Shelters Group Hall	None None None 173/\$17-d 173/\$17-d None None
<b>Rusk &amp; Palestine SP</b>	Rusk & Palestine State Parks RR 4 Box 431 Rusk, TX 75785 903/683-5126 <a href="http://www.tdpw.state.tx.us/park/rusk">www.tdpw.state.tx.us/park/rusk</a>	From Rusk go 3 miles west on US-84 to train station	Camping, fishing, nature study, historic Railroad ride	136	Hike In Primitive Tent Sites Tent w/water Electric & Water Trailer Screened Shelters Group Hall	None None 12/\$6-d 62/\$11-d 32/\$12-d None None
<b>San Angelo SP</b>	San Angelo St Pk 3900 – 2 Mercedes San Angelo, TX 76901 915/949-4757 <a href="http://www.tdpw.state.tx.us/park/sanangel">www.tdpw.state.tx.us/park/sanangel</a>	From San Angelo take US-67 south to FM-2288 to the south shore park entrance	Camping, hiking, mountain biking, horseback riding, lake swimming, fishing, boating, 3- level orienteering course	7677	Hike In Primitive Tent Sites Tent w/water Electric & Water Trailer Screened Shelters Group Hall	80/\$6-d 100/\$6-d None 63/\$12-d 63/\$12-d 6/\$35-d None
<b>Sea Rim SP</b>	Sea Rim St Pk PO Box 1066 Sabine Pass, TX 77655 409/971-2559 <a href="http://www.tdpw.state.tx.us/park/searim">www.tdpw.state.tx.us/park/searim</a>	From Port Arthur go 20 south on TX-87 to park	Camping, wildlife, birding, hiking, canoeing, kayaking, swimming, fishing	4141	Hike In Primitive Tent Sites Tent w/water Electric & Water Trailer Screened Shelters Group Hall	4/\$7-d None 10/\$9-d 20/\$12-d 20/\$12-d None None

## WHERE TO GO .STATE LANDS

Park	Contact	Directions	Features	Acres	Camping Facilities	
<b>Sheldon Lake SP</b>	Sheldon Lake St Pk & Environmental Learning Center 15315 Business 90 @Park Road 138, Houston, TX 77049 281/456-2800 www.tdpw.state.tx.us/park/sheldon	At mailing address	Group programs, fishing, canoeing, birding	2800	Hike In Primitive Tent Sites Tent w/water Electric & Water Trailer Screened Shelters Group Hall	Day Use Only
<b>South Llano River SP</b>	South Llano River St Pk 1927 Park Road 73 Junction, TX 76849-9502 325/446-3994 www.tdpw.state.tx.us/park/slano	From Junction go 5 miles south on US-377 to Park Road 73	Camping, Hiking, canoeing, tubing, swimming, fishing, mountain biking	525	Hike In Primitive Tent Sites Tent w/water Electric & Water Trailer Screened Shelters Group Hall	6/\$7-d None None 58/\$13-d 58/\$13-d None None
<b>Tyler SP</b>	Tyler St Pk 789 Park Road 16 Tyler, TX 75706-9141 903/597-5338 www.tdpw.state.tx.us/park/tyler	From Tyler go 2 miles north on FM-14 to Park Road 16	Camping, boating, fishing, birding, hiking, lake swimming	986	Hike In Primitive Tent Sites Tent w/water Electric & Water Trailer Screened Shelters Group Hall	None None 37/\$10-d 89/\$14-d 18/\$16-d 35/\$20-d None
<b>Village Creek SP</b>	Village Creek St Pk PO Box 8565 Lumberton, TX 77657 409/755-7322 www.tdpw.state.tx.us/park/village	From Beaumont go north on US-69 to Mitchell Road then 0.4 miles to FM-3513, then 2 miles east to park entrance	Camping, hiking, swimming, fishing, birding, nature study	1004	Hike In Primitive Tent Sites Tent w/water Electric & Water Trailer Screened Shelters Group Hall	None 16/\$6-d None 25/\$12-d 25/\$12-d None 1/\$120-d

# Where To Go...Hiking

---

On the following pages is a summary of the many hiking trails in Texas. Please use the contact numbers ahead of time to check on weather and/or trail conditions before you arrive.

Places are listed, roughly, in geographic order from west to east across Texas.



*-----One of the rare "flat" places along the Lost Peak Trail.*

## WHERE TO GO.....HIKING

LOCATION	TRAIL NAME	FEATURES	TRAIL ELEVATION RANGE	TRAIL DIFFICULTY	MILEAGE (round trip)	CAMPING ALLOWED ON TRAIL	USGS 7.5-MIN TOPO QUAD MAP NEEDED	WATER AVAILABILITY	
								Potable	Filterable
Big Bend NP	South Rim Trail	Views, rare birds & plants	5400 to 7460 feet mean sea level	Hard (2 days)	14.5 miles	Yes	The Basin & Emory Peak	At Trail Head	Boot Springs
Big Bend NP	Lost Mine Trail	Views	5760 to 6850 feet mean sea level	Moderate (Day Hike)	5.0 miles	Yes	The Basin	None	None
Big Bend NP	The Window Trail	Narrow rock gourge	4400 to 5400 feet mean sea level	Moderate (Day Hike)	5.2 miles	No	The Basin	At Trail Head	None
Big Bend NP	Emory Peak Trail	Views, seasonal Maples	5400 to 7825 feet mean sea level	Hard (Day Hike)	9.0 miles	Yes	The Basin & Emory Peak	None	None
Big Bend NP	Dog Canyon Trail	Deep sheer-walled canyon	2520 to 2570 feet mean sea level	Easy (Day Hike)	5.0 miles	Yes	Dagger Flat & Bone Spring	None	None
Big Bend NP	Grapevine Hills Trail	Spectacular rock formations	3230 to 3480 feet mean sea level	Easy (Day Hike)	2.2 miles	No	Grapevine Hills	None	None
Big Bend NP	The Chimneys Trail	Views, Pictographs	2800 to 3180 feet mean sea level	Easy (Day Hike)	5.0 miles	Yes	Cerro Castellian	None	None
Big Bend NP	Ernst Tinaja Trail	Rock Formations, Wildlife	2190 to 2310 feet mean sea level	Easy (Day Hike)	1.0 mile	No	Roys Peak	None	Ernst Tinja Spring
Big Bend NP	Santa Elena Canyon Trail	1500-ft deep canyon	2160 to 2240 feet MSL	Easy (Day Hike)	1.7 miles	No	Castalon	None	Rio Grande River

## WHERE TO GO.....HIKING

LOCATION	TRAIL NAME	FEATURES	TRAIL ELEVATION RANGE	TRAIL DIFFICULTY	MILEAGE (round trip)	CAMPING ALLOWED ON TRAIL	USGS 7.5-MIN TOPO QUAD MAP NEEDED	WATER AVAILABILITY	
								Potable	Filterable
Big Bend NP	Mariscal Mountain Trail	Views	1980 to 3260 feet mean sea level	Moderate (Day Hike)	6.6 miles	Yes	Mariscal Mtn	None	None
Big Bend NP	Rosillos Peak Trail	Views, Solitude	3040 to 5446 feet mean sea level	Hard (2 Days)	12.0 miles	Yes	Twin Peaks & Bone Spring	None	Alamo Spr. & Lost Spr.
Big Bend NP	Rancherias Canyon Trail	Rugged Desert Canyon	2500 to 3360 feet mean sea level	Moderate (Day Hike)	10 miles	Yes	Redford SE & Aqua Adentro	None	Unreliable springs
12 west of Lajitas	Closed Canyon Trail	Narrow 200- ft gource	2600 to 2700 feet mean sea level	Easy (Day Hike)	1.5 miles	No	Redford SE	None	None
Guadalupe Mtns NP	Guadalupe Peak Trail	Views, rugged mountains	5820 to 8749 feet mean sea level	Hard (2 Days)	8.5 miles	Yes	Guadalupe Peak	At Trail Head	None
Guadalupe Mtns NP	Bush Mountain Trail	Views, forested high country	5820 to 8631 feet mean sea level	Hard (3 Days)	17.0 miles	Yes	Guadalupe Peak & PX Flat	At Trail Head	None
Guadalupe Mtns NP	Lost Peak Trail	Views, Fall Maples	6290 to 7830 feet mean sea level	Moderate (Day Hike)	6.5 miles	Yes	Guadalupe Peak	At Trail Head	Dog Spring
Guadalupe Mtns NP	McKittrick Canyon Trail	Fall Maples, rugged canyonlands	4980 to 5320 feet mean sea level	Easy (Day Hike)	7.0 miles	Yes	Guadalupe Peak & Independence Spring	At Trail Head	Springs along canyon
Guadalupe Mtns NP	El Capitan Trail	Views	5400 to 6360 feet mean sea level	Moderate (2 Days)	11.0 miles	Yes	Guadalupe Peak & Guadalupe Pass	At Trail Head	Guadalupe Spring

## WHERE TO GO.....HIKING

LOCATION	TRAIL NAME	FEATURES	TRAIL ELEVATION RANGE	TRAIL DIFFICULTY	MILEAGE (round trip)	CAMPING ALLOWED ON TRAIL	USGS 7.5-MIN TOPO QUAD MAP NEEDED	WATER AVAILABILITY	
								Potable	Filterable
Guadalupe Mtns NP	Devils Hall Trail	Fall Maples, rugged canyon lands	5820 to 6360 feet mean sea level	Easy (Day Hike)	4.2 miles	No	Guadalupe Peak	At Trail Head	None
Guadalupe Mtns NP	Smith Spring Trail	Fall Maples, Lush Springs area	5530 to 5900 feet mean sea level	Easy (Day Hike)	2.3 miles	No	Guadalupe Peak	None	Smith Spring
Guadalupe Mtns NP	The Bowl Trail	Views, Dense forrests	5820 to 8368 feet mean sea level	Hard (2 Days)	10.0 miles	Yes	Guadalupe Peak	At Trail Head	None
Franklin Mtns SP	North Mount Franklin Trail	Views, rugged mountains	4820 to 7192 feet mean sea level	Hard (Day Hike)	8.0 Miles	No	North Franklin Mtns, & Canutillo	None	None
Franklin Mtns SP	Anthony's Nose Trail	Views, rugged mountains	4600 to 6937 feet mean sea level	Hard (2 Days)	10.0 Miles	No	North Franklin Mtns, & Canutillo	None	None
35 miles east of El Paso	Hueco Tanks Trail	Rock Climbing, Pictographs	4510 to 4800 feet mean sea level	Easy (Day Hike)	4.0 Miles	No	Hueco Tanks	Campground	None
Fort Davis SP	Fort Davis Trail	Frontier Fort, Views	4880 to 5340 feet mean sea level	Easy (Day Hike)	4.0 Miles	No	Fort Davis	At Trail Head	None
45 miles west of Del Rio	Seminole Canyon Trail	Large Indian pictographs	1180 to 1380 feet mean sea level	Easy (Day Hike)	5.0 Miles	No	Seminole Canyon	None	None
Palo Duro Canyon SP	The Lighthouse Trail	Rock Formations	2830 to 3260 feet mean sea level	Easy (Day Hike)	6.0 Miles	No	Fortress Cliff	None	None



## WHERE TO GO.....HIKING

LOCATION	TRAIL NAME	FEATURES	TRAIL ELEVATION RANGE	TRAIL DIFFICULTY	MILEAGE (round trip)	CAMPING ALLOWED ON TRAIL	USGS 7.5-MIN TOPO QUAD MAP NEEDED	WATER AVAILABILITY	
								Potable	Filterable
Caprocks Canyons SP	Caprock Canyons Trail	Red Rock Formation, Views	2440 to 3160 feet mean sea level	Easy (2 Days)	6.0 Miles	Yes	Lake Theo	None	None
Monahans Sandhills SP	Monahans Sandhills Trail	Sand Dunes	2730 to 2780 feet mean sea level	Easy (Day Hike)	2.0 Miles	No	Cowden Place	At Trail Head	None
Enchanted Rock SP	Enchanted Rock Trail	Granite Dome, Rock Climbing	1360 to 1825 feet mean sea level	Easy (Day Hike)	5.0 miles	No	Enchanted Rock & Crabapple	At Trail Head	None
Colorado Bend SP	Colorado Bend Trail	Lush Hill Country, grasslands	1320 to 1425 feet mean sea level	Easy (Day Hike)	4.0 Miles	No	Bend & Gorman Falls	At Trail Head	None
Colorado Bend SP	Spicewood Springs Trail	Travertine pools, cascades	1020 to 1320 feet mean sea level	Moderate (Day Hike)	5.0 Miles	Yes	Gorman Falls	At Trail Head	Spicewood Creek
Pedernales Falls SP	Pedernales Falls Trail	Travertine pools, cascades	780 to 1040 feet mean sea level	Easy (Day Hike)	6.5 Miles	No	Hammetts Crossing	At Trail Head	Pedernales River
Pedernales Falls SP	Wolf Mountain Trail	Views	900 to 1090 feet mean sea level	Moderate (Day Hike)	7.0 Miles4.6 Miles	Yes	Hammetts Crossing & Pedernales Falls	At Trail Head	Jones Spring, Pedernales River
Lost Maples State Nature Area	Lost Maples Trail	Fall Maples, Deep Canyons	1800 to 2250 feet mean sea level	Easy (Day Hike)	4.6 Miles	No	Sabinal Canyon	At Trail Head	Seasonal Creeks
Lost Maples State Nature Area	Mystic Canyon Trail	Fall Maples, Deep Canyons	1800 to 2260 feet mean sea level	Easy (Day Hike)	4.5 Miles	No	Sabinal Canyon	At Trail Head	Can Creek (seasonal)

## WHERE TO GO.....HIKING

LOCATION	TRAIL NAME	FEATURES	TRAIL ELEVATION RANGE	TRAIL DIFFICULTY	MILEAGE (round trip)	CAMPING ALLOWED ON TRAIL	USGS 7.5-MIN TOPO QUAD MAP NEEDED	WATER AVAILABILITY	
								Potable	Filterable
Boerne City Park	Cibolo Creek Trail	Bald Cypressess	1350 to 1380 feet mean sea level	Easy (Day Hike)	2.0 Miles	No	Boerne	At Trail Head	None
Inks Lake SP	Inks Lake Trail	Granite Hills, Spring Wildflowers	890 to 1020 feet mean sea level	Easy (Day Hike)	5.0 Miles	No	Longhorn Cavern & Kingsland	At Trail Head	None
Austin Barton Greenbelt	Barton Creek Trail	Rugged Wooded Hill Country Canyon	460 to 880 feet mean sea level	Moderate (Day Hike)	16.0 Miles	No	Austin West & Oak Hill	Zilker Park	None (illegal)
Bastrop SP	Lost Pines Trail	Dense Pine forrest	390 to 570 feet mean sea level	Moderate (Day Hike)	8.5 Miles	No	Bastrop & Smithville	None	None
Buescher SP	Buescher Trail	Dense Pine forrest	370 to 500 feet mean sea level	Moderate (Day Hike)	7.8 Miles	No	Smithville	None	None
Austin Town Lake Greenbelt	Town Lake Trail	Lake	430 to 450 feet mean sea level	Easy (Day Hike)	4.5 Miles	No	Austin West & Austin East	Trail Head & Zilker Park	None
Palmetto SP	Palmetto Trail	Relict bog and swamp	300 to 315 feet mean sea level	Easy (Day Hike)	1.5 miles	No	Ottine	At Trail Head	None
11 miles south of Port O'Conner	Matagorda Island Trail	Uninhabited barrier island	0 to 10 feet mean sea level	Easy (Day Hike)	5.3 miles	Yes	Pass Cavallo SW & Long Island	None	None
Aransas National Wildlife Refuge	Aransas Trail	Endangered Species	0 to 50 feet mean sea level	Easy (Day Hike)	4.5 Miles	No	Tivoli SE & Mesquito Bay	Refuge Headquarters	None
30 miles SE of Corpus Christi	Padre Island Trail	Seashore, Coastal Birds	0 to 10 feet mean sea level	Easy (Day Hike)	8.0 Miles	Yes	South Bird Island	Malaquite Visitor Center	None

## WHERE TO GO.....HIKING

LOCATION	TRAIL NAME	FEATURES	TRAIL ELEVATION RANGE	TRAIL DIFFICULTY	MILEAGE (round trip)	CAMPING ALLOWED ON TRAIL	USGS 7.5-MIN TOPO QUAD MAP NEEDED	WATER AVAILABILITY	
								Potable	Filterable
25 miles E of Harlingen	Laguna Atascosa Trail	Very Abundant Wildlife	10 to 20 feet mean sea level	Easy (Day Hike)	4.5 Miles	No	Laguna Atascosa	None	None
15 miles SE of McAllen	Santa Anna Trail	Native Rio Grande Valley Woodland	85 to 100 feet mean sea level	Easy (Day Hike)	3.0 Miles	No	Las Milpas	At Trail Head	None
5 miles SW of Mission	Bentsen-Rio Grande Trail	Native Subtropical Woodlands	100 to 115 feet mean sea level	Easy (Day Hike)	2.8 Miles	Yes	La Joya	Park Facilities	None
30 miles W of Austin	Hamilton Pool Trail	Collapsed grotto with swimming	700 to 850 feet mean sea level	Easy (Day Hike)	2.0 Miles	Yes	Hammetts Crossing	None	Hamilton Creek
3 miles W of Meridian	Meridian Trail	Lake	960 to 1060 feet mean sea level	Easy (Day Hike)	4.0 Miles	Yes	Meridian	At Trail Head	None
60 miles SW of Fort Worth	Dinosaur Valley Trail	Dinosaur Tracks, Views	650 to 850 feet mean sea level	Easy (Day Hike)	4.3 Miles	Yes	Hill City & Glen Rose West	Campground	Paluxy River
3 miles E of Mineral Wells	Lake Mineral Wells Trail	Cross- timbers vegetation, rock climbing	900 to 950 feet mean sea level	Easy (Day Hike)	5.0 Miles	Yes	Mineral Wells East	At Trail Head	None
10 miles N or DFW Airport	Grapevine Lake Trail	Lake, Natural Area in Urban setting	535 to 600 feet mean sea level	Moderate (2 Days)	14.0 Miles	Yes	Grapevine & Lewisville West	At Trail Head, Murrell Park	None
25 miles NE of Dallas	Trinity Trail	Lake Lavon	495 to 540 feet mean sea level	Moderate (2 Days)	18.0 Miles	Yes	Wylie	At Trail Head, Collin Park	None
7 miles NW of Denison	Eisenhower Trail	Lake Texoma	620 to 710 Feet MSL	Easy (Day Hike)	7.0 miles	Yes	Denison Dam	At Trail Head, Campgrounds	Lake Texoma
35 miles NW of Sherman	Cross Timber Trail	Lake Texoma	620 to 740 feet mean sea level	Moderate (2 Days)	18.0 Miles	Yes	Gordonville & Dexter	At Trail Head	Lake Texoma
40 miles N of Longview	Daingerfield Trail	Dense Forest, Fall Colors	355 to 530 feet mean sea level	Easy (Day Hike)	2.5 Miles	Yes	Daingerfield	At Trail Head, Campgrounds	None

## WHERE TO GO.....HIKING

LOCATION	TRAIL NAME	FEATURES	TRAIL ELEVATION RANGE	TRAIL DIFFICULTY	MILEAGE (round trip)	CAMPING ALLOWED ON TRAIL	USGS 7.5-MIN TOPO QUAD MAP NEEDED	WATER AVAILABILITY	
								Potable	Filterable
17 miles NE of Marshall	Caddo Lake Trail	Cypress-dotted lake, CCC buildings	170 to 300 feet mean sea level	Easy (Day Hike)	2.5 Miles	Yes	Karnack	At Trail Head	None
7 miles NE of Fairfield	Fairfield Lake Trail	Lake, Elaborate Primitive Camp	320 to 380 feet mean sea level	Easy (Day Hike)	5.0 Miles	Yes	Young	At Trail Head, Primitive Camp	None
20 miles NE of Giddings	Lake Sommerville Trail	Spring wildflowers, lake	240 to 270 feet mean sea level	Easy (Day Hike)	8.1 miles	Yes	Flag Pond	At Trail Head	Lake Somerville
20 miles E of Crockett	Four C Trail	Lush forest, endangered species	200 to 390 feet mean sea level	Moderate (3 Days)	40.0 Miles	Yes	Ratcliff, Weches, & Kennard	At Trail Head, Campgrounds	Numerous Seasonal Creeks
35 miles NW of Conroe	Little Lake Creek Wilderness Trail	Mature forest	230 to 340 feet mean sea level	Moderate (2 Days)	9.5 Miles	Yes	San Jacinto, Richards, & Montgomery	None	None
65 miles N of Houston	Big Creek Trail	Lush forest, large magnolias	280 to 300 feet mean sea level	Easy (Day Hike)	8.0 Miles	Yes	Coldspring & Camilla	At Trail Head	Big Creek
7 miles S of Huntsville	Huntsville Trail	Lake, Lush forest	240 to 355 feet mean sea level	Moderate (Day Hike)	8.0 Miles	Yes	Moore Grove & Huntsville	At Trail Head	Lake Raven
25 miles NW of Jasper	Sawmill Trail	Lush forest, waterfalls	90 to 150 feet mean sea level	Moderate (Day Hike)	10.0 Miles	Yes	Boykin Spring	At Trail Head	Boykin Spring, Neches River
5 miles SW of Livingston	Lake Livingston Trail	Lake, lush forest	130 to 150 feet mean sea level	Easy (Day Hike)	4.0 Miles	Yes	Blanchard	At Trail Head, Campgrounds	None
45 miles SW of Houston	Brazos River Trail	Lush forest, spring flowers	40 to 55 feet mean sea level	Easy (Day Hike)	4.0 Miles	Yes	Otey & Thompsons	At Trail Head	None
45 miles SW of Houston	Hale Lake Trail	Lush forest, Oxbow Lake	45 to 65 feet mean sea level	Easy (Day Hike)	3.5 Miles	No	Otey & Thompsons	Picnic Area	None

## WHERE TO GO.....HIKING

LOCATION	TRAIL NAME	FEATURES	TRAIL ELEVATION RANGE	TRAIL DIFFICULTY	MILEAGE (round trip)	CAMPING ALLOWED ON TRAIL	USGS 7.5-MIN TOPO QUAD MAP NEEDED	WATER AVAILABILITY	
								Potable	Filterable
Big Thicket National Preserve	Woodland Trail	Hilly part of Big Thicket	195 to 270 feet mean sea level	Easy (Day Hike)	5.4 Miles	No	Dallardsville	None	Big Sandy Creek
Big Thicket National Preserve	Beech Woods Trail	Mature Big Thicket forest	160 to 195 feet mean sea level	Easy (Day Hike)	6.0 Miles	Yes	Spurger	None	Beech Creek
Big Thicket National Preserve	Sundew Trail	Carnivorous Plants	115 to 130 feet mean sea level	Easy (Day Hike)	1.0 Mile	No	Warren	None	None
Big Thicket National Preserve	Kirby Trail	Large Cypresses, lush forest	100 to 150 feet mean sea level	Easy (Day Hike)	2.4 Miles	No	Kountze	At Trail Head	None
Big Thicket National Preserve	Turkey Creek Trail	Cypress sloughs, lush forests	140 to 175 feet mean sea level	Moderate (2 Days)	18.4 Miles	Yes	Hicksbaugh	None	Turkey Creek

Abbreviations: NP – National Park

SP – State Park

N, S, E, W, SE, SW, etc – compass directions from cited location

MSL – mean sea level

***IF YOU KNOW OF ANY OTHER LOCATIONS  
WHERE YOU ENJOY HIKING  
PLEASE COMPLETE THE CAMP SURVEY AT THE END OF THIS GUIDE  
AND RETURN IT TO:***

***Tonkawa Lodge  
7540 Ed Bluestein Blvd.  
Austin, TX 78723-2399  
Attn: Camp Promotions***

# Where To Go...For High Adventure

---

Can't get into Philmont until 2025, prone to sea sickness? Then we invite you to check out the other 50+ high adventure experiences offered by the BSA. On the following pages is a summary of all the BSA owned high adventure opportunities. Even though a lot of these are at properties that also run a summer camp program, registration for high adventure is usually a separate process. Use the contact information to check on availability and program specialties.

Places are listed in alphabetical order by camp name.



*-----Trying to find the elusive trail-junction at Philmont.*

## WHERE TO GO.....FOR HIGH ADVENTURE

<u>CAMP NAME</u>	<u>STATE</u>	<u>CONTACT INFORMATION</u>	<u>SPECIALIZED HIGH ADVENTURE PROGRAM</u>							
<b>Adirondack</b>	<b>NY</b>	Hiawatha Cou ncil 600 West Genesee Street Syracuse, NY 13204 315-474-8574 <a href="http://cnyscouts.org/camping/">cnyscouts.org/camping/</a>	BP	CS	CW	FS	RF	SA	WW	
<b>Beaver</b>	<b>UT</b>	Utah National Parks Council 250 West 500 North Provo, UT 84603-0106 801-373-4185 <a href="http://www.unpcbsa.org/beaver.htm">www.unpcbsa.org/beaver.htm</a>	CP	MB	MC	PI				
<b>Browning</b>	<b>UT</b>	Trapper Trails Council 1200 East 5400 South Ogden, UT 84403 801-479-5460 <a href="http://norseth.org/trappertrails/browning/">norseth.org/trappertrails/browning/</a>	CP	CW	RC					
<b>Canyon Camp</b>	<b>IL</b>	Blackhawk Area Council P. O. Box 4085 Rockford, IL 61110 815-397-0210 <a href="http://www.canyoncamp.com/">www.canyoncamp.com/</a>	BP	CR						
<b>Cedarlands</b>	<b>NY</b>	Land of the Oneidas Council 1401 Genesee St. Utica, NY 13501 315-735-4437 <a href="http://24.169.85.138:12/camps/ceder.htm">24.169.85.138:12/camps/ceder.htm</a>	BP	WC						
<b>Cole</b>	<b>MI</b>	Detroit Area Council 1776 West Warren Ave Detroit, MI 48208-2215 313-897-1965 <a href="http://www.dacbsa.org/cole-canoe-base.htm">www.dacbsa.org/cole-canoe-base.htm</a>	CR							
<b>Daugherty</b>	<b>ID</b>	Grand Teton Council 574 Fourth Street Idaho Falls, ID 83401 208-522-5155	BP	KY	MB	RF	WW			

PROGRAM CODES: BP-Backpacking, CP-COPE, CR-River Canoeing, CS-Boat Cruises, CW-Wilderness Conoeing, FS-Fishing, GC-Glacier Hiking, HR-Horseback, KY-Kayaking, MB-Mtn. Biking, PI-Pioneering, RC-Rock Climbing, RF-Rafting, SA-Sailing, SB-Scuba, SK-Sea Kayaking, SP-Spelunking, WH-Wilderness Hiking, WT- Winter Program, WW-Whitewater

*Tonkawa Lodge 99 \* 2005 Edition \* Capitol Area Council*

## WHERE TO GO.....FOR HIGH ADVENTURE

<u>CAMP NAME</u>	<u>STATE</u>	<u>CONTACT INFORMATION</u>	<u>SPECIALIZED HIGH ADVENTURE PROGRAM</u>									
<b>Del Webb</b>	<b>UT</b>	Boulder Dam Area Council 1135 University Road Las Vegas, NV 89109 702-736-4366 <a href="http://www.bdacbsa.org/">www.bdacbsa.org/</a>	BP	KY	MB	RC	WW					
<b>Elkhorn</b>	<b>CO</b>	Longs Peak Council P. O. Box 1166 Greeley, CO 80632 970-330-6305 <a href="http://www.longspeakbsa.org/camps/">www.longspeakbsa.org/camps/</a>	BP	CP	FS	MC	PI	RC	RF	WH	WW	
<b>Falling Rock</b>	<b>OH</b>	Simon Kenton Council P. O. Box 29207 Columbus, OH 43229 614-436-7200 <a href="http://www.skcb-sa.org/camps/falrock.htm">www.skcb-sa.org/camps/falrock.htm</a>	BP	CR	MB	SA						
<b>Fife</b>	<b>WA</b>	Grand Columbia Council P. O. Box 9216 Yakima, WA 98909-0216 509-453-4795 <a href="http://www.grandcolumbiabsa.org/camps.html">www.grandcolumbiabsa.org/camps.html</a>	BP	CW	HR							
<b>Floodwood</b>	<b>NY</b>	Bergen Council 22-08 Route 208 South Fair Lawn, NJ 07410 201-791-8000	BP	CW								
<b>Grimes</b>	<b>TN</b>	Middle Tennessee Council P. O. Box 150409 Nashville, TN 37215 615-383-9724 <a href="http://www.mtcbsa.org/html/gimes.htm">www.mtcbsa.org/html/gimes.htm</a>	CR									
<b>Haliburton</b>	<b>ON</b>	Greater Toronto Council 265 Yorkland Blvd Toronto, Ontario M2J 5C7 800-263-0930	CW									
<b>Heritage</b>	<b>PA</b>	Greater Pittsburgh Council Flag Plaza, 1275 Bedford Ave Pittsburgh, PA 15219-3699 412-471-2927 <a href="http://www.gpc-bsa.org/text/camping.htm">www.gpc-bsa.org/text/camping.htm</a>	BP	CR	CW	FS						

PROGRAM CODES: BP-Backpacking, CP-COPE, CR-River Canoeing, CS-Boat Cruises, CW-Wilderness Canoeing, FS-Fishing, GC-Glacier Hiking, HR-Horseback, KY-Kayaking, MB-Mtn. Biking, PI-Pioneering, RC-Rock Climbing, RF-Rafting, SA-Sailing, SB-Scuba, SK-Sea Kayaking, SP-Spelunking, WH-Wilderness Hiking, WT- Winter Program, WW-Whitewater

*Tonkawa Lodge 99 \* 2005 Edition \* Capitol Area Council*



## WHERE TO GO.....FOR HIGH ADVENTURE

CAMP NAME	STATE	CONTACT INFORMATION	SPECIALIZED HIGH ADVENTURE PROGRAM				
High Knoll	VA	Blue Ridge Mntns Council 2131 Valley View Blvd NW Roanoke, VA 24019 540-265-0656 <a href="http://www.bsa-brmc.org/">www.bsa-brmc.org/</a>	BP	CP	CR	MB	PI
High Sierra	CA	Southern Sierra Council 2417 M Street Bakersfield, CA 39901 805-325-9036 <a href="http://www.southernsierrabsa.org/">www.southernsierrabsa.org/</a>	BP				
Kern	CA	Southern Sierra Council 2417 M Street Bakersfield, CA 39901 805-325-9036 <a href="http://www.campkern.net/">www.campkern.net/</a>	BP	CP	MB	RC	
Laguna Madre	TX	Rio Grande Council 1301 S. 77 Sunshine Strip Harlingen, TX 78551-2424 210-423-0250	FS	SA	SB		
Lawhorn	GA	Flint River Council P. O. Box 173 Griffin, GA 30224 404-227-4556 <a href="http://www.thunderbsa.org/">www.thunderbsa.org/</a>	CP	CR	RC		
Lenhoksin	VA	National Capital Area Council 9190 Wisconsin Avenue Bethesda, MD 20814 301-530-9360	BP	RC			
Log Cabin	CA	Los Angeles Area Council 2333 Scout Way Los Angeles, CA 90026 213-413-4900	BP	CP	GC		
Loll	UT	Trapper Trails Council 1200 East 5400 South Ogden, UT 84403 801-479-5460 <a href="http://norseth.org/trappertrails/">norseth.org/trappertrails/</a>	BP	CW	RC		

PROGRAM CODES: BP-Backpacking, CP-COPE, CR-River Canoeing, CS-Boat Cruises, CW-Wilderness Canoeing, FS-Fishing, GC-Glacier Hiking,  
HR-Horseback, KY-Kayaking, MB-Mtn. Biking, PI-Pioneering, RC-Rock Climbing, RF-Rafting, SA-Sailing, SB-Scuba,  
SK-Sea Kayaking, SP-Spelunking, WH-Wilderness Hiking, WT- Winter Program, WW-Whitewater

*Tonkawa Lodge 99 \* 2005 Edition \* Capitol Area Council*

## WHERE TO GO.....FOR HIGH ADVENTURE

CAMP NAME	STATE	CONTACT INFORMATION	SPECIALIZED HIGH ADVENTURE PROGRAM							
<b>Machinosiew</b>	<b>WI</b>	Des Plaines Valley Council 811 W. Hillgrove Ave La Grange, IL 60525 708-354-1111 <a href="http://www.bsa-dpvc.org/">www.bsa-dpvc.org/</a>	BP	RF	WH	WW				
<b>Mack Morris</b>	<b>TN</b>	West Tennessee Council 19 Hollywood Drive Jackson, TN 38305 901-668-3787 <a href="http://boyscouts.tn.org/">boyscouts.tn.org/</a>	CP	CW						
<b>Maine T-3</b>	<b>MA</b>	Robert E. Lee Council 4015 Fitzhugh Ave Richmond, VA 23230-3953 804-355-4306	CW							
<b>Manchester</b>	<b>KY</b>	Shawnee Trails Council 301 Leitchfield Road Owensboro, KY 42302 502-684-9272 <a href="http://www.shawneetrails.org/">www.shawneetrails.org/</a>	BP	CW	HR	SA				
<b>Matagamon</b>	<b>MA</b>	Maine High Adventure Base HCR 74, Box 69 Whiting, ME 04691 207-668-4221 <a href="http://mainehighadventure.org/">mainehighadventure.org/</a>	BP	CW	WW					
<b>Medicene Mountain</b>	<b>SD</b>	Black Hills Area Council P. O. Box 2931 Rapid City, SD 57709 605-342-2824 <a href="http://www.bsa-bhac.org/">www.bsa-bhac.org/</a>	BP	RC	SP					
<b>Meed</b>	<b>NH</b>	Daniel Webster Council 571 Holt Avenue Manchester, NH 03109 603-625-6431 <a href="http://www.dwcbsa.org/camps/whitemtn/base.html">www.dwcbsa.org/camps/whitemtn/base.html</a>	BP	CP	CR	CW	MB	RC	SK	WT
<b>Newport Beach</b>	<b>CA</b>	Orange County Council 3590 Harbor Gateway North Costa Mesa, CA 92626-1425 714-546-4990 <a href="http://seabase.ocbsa.org/">seabase.ocbsa.org/</a>	FS	SA						

PROGRAM CODES: BP-Backpacking, CP-COPE, CR-River Canoeing, CS-Boat Cruises, CW-Wilderness Canoeing, FS-Fishing, GC-Glacier Hiking, HR-Horseback, KY-Kayaking, MB-Mtn. Biking, PI-Pioneering, RC-Rock Climbing, RF-Rafting, SA-Sailing, SB-Scuba, SK-Sea Kayaking, SP-Spelunking, WH-Wilderness Hiking, WT- Winter Program, WW-Whitewater

*Tonkawa Lodge 99   \*   2005 Edition   \*   Capitol Area Council*

## WHERE TO GO.....FOR HIGH ADVENTURE

CAMP NAME	STATE	CONTACT INFORMATION	SPECIALIZED HIGH ADVENTURE PROGRAM						
Northern Tier	MN	Northern Tier BSA P. O. Box 509 Ely, MN 55731-0509 218-365-4811 <a href="http://www.holry.org/nortier.html">www.holry.org/nortier.html</a>	CW	FS	WT				
Orr	AR	Westark Area Council P. O. Box 3156 Fort Smith, AR 72913 501-782-7244 <a href="http://westarkbsa.org/">westarkbsa.org/</a>	BP	RC	SP				
Owasippe	MI	Chicago Area Council 1218 West Adams Street Chicago, IL 60607 312-421-8800 <a href="http://www.chicagobsa.org/">www.chicagobsa.org/</a>	CP	FS	HR	WH	WT		
Pacific Harbors	WA	Pacific Harbors Council 1722 South Union Avenue Tacoma, WA 98405-1930 206-752-7731 <a href="http://216.147.78.163/camps/index.html">216.147.78.163/camps/index.html</a>	CS						
Packard	CO	Rocky Mountain Council 411 South Pueblo Blvd Pueblo, CO 81005-0292 719-561-1220 <a href="http://basrockymountain.webstuff.com/">basrockymountain.webstuff.com/</a>	BP	MB	RC	RF	WW		
Parsons	WA	Chief Seattle Council 3120 S. Rainier Ave Seattle, WA 98114-9758 206-725-5200 <a href="http://www.seattlebsa.org/">www.seattlebsa.org/</a>	CW	GC	MB	MC	SK		
Phillips	WI	Chippewa Valley Council 710 South Hastings Way Chippewa Falls, WI 54701 715-832-6671	BP	CP	CR	CW	RC	WH	WW
Philmont	NM	Philmont Scout Ranch Cimarron, NM 87714 505-376-2281 <a href="http://www.philmont.com/">www.philmont.com/</a>	BP	CP	FS	HR	MB	RC	WT

PROGRAM CODES: BP-Backpacking, CP-COPE, CR-River Canoeing, CS-Boat Cruises, CW-Wilderness Canoeing, FS-Fishing, GC-Glacier Hiking, HR-Horseback, KY-Kayaking, MB-Mtn. Biking, PI-Pioneering, RC-Rock Climbing, RF-Rafting, SA-Sailing, SB-Scuba, SK-Sea Kayaking, SP-Spelunking, WH-Wilderness Hiking, WT- Winter Program, WW-Whitewater

*Tonkawa Lodge 99 \* 2005 Edition \* Capitol Area Council*

## WHERE TO GO.....FOR HIGH ADVENTURE

CAMP NAME	STATE	CONTACT INFORMATION	SPECIALIZED HIGH ADVENTURE PROGRAM					
<b>Pictured Rocks</b>	<b>MI</b>	Hiawathaland Council 2210 US 41 South Marquette, MI 49855 906-249-1461	BP	CW	SK			
<b>Rand</b>	<b>NM</b>	Great Southwest Council 5841 Office Blvd, NE Albuquerque, NM 87109 505-345-8603 <a href="http://www.gswcbsa.org/Camping/ChimayoHighAdv/">www.gswcbsa.org/Camping/ChimayoHighAdv/</a>	BP	FS				
<b>Raven Knob</b>	<b>NC</b>	Old Hickory Council 836 Oak Street Winston-Salem, NC 27101 919-723-5506 <a href="http://216.166.210.106/guide.html">216.166.210.106/guide.html</a>	BP					
<b>Raymond</b>	<b>AZ</b>	Grand Canyon Council 2969 North Greenfield Rd Phoenix, AZ 85106 602-955-7747 <a href="http://www.grandcanyonbsa.org/camps.html">www.grandcanyonbsa.org/camps.html</a>	CP	PI	RC			
<b>Read</b>	<b>NY</b>	Westchester-Putnam Council 1000 North Street White Plains, NY 10605 914-949-6180 <a href="http://www.wpcbsa.org/Read/Trek/">www.wpcbsa.org/Read/Trek/</a>	BP	CP	CW	RF	SP	WW
<b>Resica Falls</b>	<b>PA</b>	Cradle of Liberty Council P. O. Box 806 Valley Forge, PA 19428 610-688-6900 <a href="http://www.colbsa.org/camping/introduc.html">www.colbsa.org/camping/introduc.html</a>	BP	CP	CR	FS	RC	
<b>Salmon</b>	<b>ID</b>	Ore-Ida Council 110 Scout Lane Boise, ID 83702-6398 208-342-6839 <a href="http://www.oreida-bsa.org/">www.oreida-bsa.org/</a>	BP	MB	RF	WW		
<b>Sea Base</b>	<b>FL</b>	Florida Sea Base BSA P. O. Box 1206 Islamorada, FL 33036 305-664-4173 <a href="http://www.bsaseabase.org/">www.bsaseabase.org/</a>	CS	FS	SA	SB	SK	

PROGRAM CODES: BP-Backpacking, CP-COPE, CR-River Canoeing, CS-Boat Cruises, CW-Wilderness Canoeing, FS-Fishing, GC-Glacier Hiking,  
HR-Horseback, KY-Kayaking, MB-Mtn. Biking, PI-Pioneering, RC-Rock Climbing, RF-Rafting, SA-Sailing, SB-Scuba,  
SK-Sea Kayaking, SP-Spelunking, WH-Wilderness Hiking, WT- Winter Program, WW-Whitewater

*Tonkawa Lodge 99 \* 2005 Edition \* Capitol Area Council*

## WHERE TO GO.....FOR HIGH ADVENTURE

CAMP NAME	STATE	CONTACT INFORMATION	SPECIALIZED HIGH ADVENTURE PROGRAM					
<b>Sebettls</b>	<b>NY</b>	Watchung Area Council 1170 Route 22 West Mountainside, NJ 07092 908-654-9191 <a href="http://www.ppbsa.org/camping/sabadcmp.html">www.ppbsa.org/camping/sabadcmp.html</a>	BP					
<b>Spanish Peaks</b>	<b>CO</b>	Santa Fe Trail Council 304 N. Main Street Garden City, KS 67846 316-275-5162 <a href="http://www.sftcbsa.org/spsr/spsrhaframes.html">www.sftcbsa.org/spsr/spsrhaframes.html</a>	BP	MB	MC	PI	RC	
<b>Tahosa</b>	<b>CO</b>	Denver Area Council 2901 West 19th Avenue Denver, CO 80204 303-455-5522 <a href="http://www.denverareacouncil.com/tahosa/okpik/">www.denverareacouncil.com/tahosa/okpik/</a>	MC	WT				
<b>Teton</b>	<b>WY</b>	Great Salt Lake Council 525 Foothill Blvd Salt lake City, UT 84113 801-582-3663 <a href="http://www.gslc-bsa.org/camps/teton/">www.gslc-bsa.org/camps/teton/</a>	CW	MB	RC	RF	SP	WW
<b>Thunder</b>	<b>GA</b>	Flint River Council P. O. Box 173 Griffin, GA 30224 770-227-4556	CP	CR	KY	MB	RC	
<b>Tinnerman</b>	<b>ON</b>	Greater Cleveland Council Woodland and 22nd Str. Cleveland, OH 44115 216-861-6060 <a href="http://www.gccbsa.org/Campsite%20Tinnerman.html">www.gccbsa.org/Campsite%20Tinnerman.html</a>	CW					
<b>Tomahawk</b>	<b>WI</b>	Indianhead Council 393 Marshall Avenue St. Paul, MN 55102-1795 651-224-1891 <a href="http://www.indianhead.org/camping/tsr/">www.indianhead.org/camping/tsr/</a>	CP	CR	RC	SA	WT	

PROGRAM CODES: BP-Backpacking, CP-COPE, CR-River Canoeing, CS-Boat Cruises, CW-Wilderness Canoeing, FS-Fishing, GC-Glacier Hiking, HR-Horseback, KY-Kayaking, MB-Mtn. Biking, PI-Pioneering, RC-Rock Climbing, RF-Rafting, SA-Sailing, SB-Scuba, SK-Sea Kayaking, SP-Spelunking, WH-Wilderness Hiking, WT- Winter Program, WW-Whitewater

*Tonkawa Lodge 99 \* 2005 Edition \* Capitol Area Council*

## WHERE TO GO.....FOR HIGH ADVENTURE

<u>CAMP NAME</u>	<u>STATE</u>	<u>CONTACT INFORMATION</u>	<u>SPECIALIZED HIGH ADVENTURE PROGRAM</u>
<b>Topmiller</b>	<b>FL</b>	South Florida Council 15255 NW 82nd Avenue Miami Lakes, FL 33016 305-364-0022 <a href="http://www.sfcbsa.org/mgs.html">www.sfcbsa.org/mgs.html</a>	CR CW FS
<b>Tres Ritos</b>	<b>NM</b>	South Plains Council 30 Briercroft Office Park Lubbock, TX 79412-3099 806-747-2631 <a href="http://www.pecospackers.com/">www.pecospackers.com/</a>	BP
<b>Woodruff</b>	<b>GA</b>	Atlanta Area Council 100 Edgewood Ave NE, 4th Floor Atlanta, GA 30303 404-577-4810 <a href="http://www.atlantabsa.org/campprop.html">www.atlantabsa.org/campprop.html</a>	PI WW

***IF YOU KNOW OF ANY OTHER HIGH ADVENTURE OPPORTUNITIES  
PLEASE COMPLETE THE CAMP SURVEY AT THE END OF THIS GUIDE  
AND RETURN IT TO:***

***Tonkawa Lodge  
7540 Ed Bluestein Blvd.  
Austin, TX 78723-2399  
Attn: Camp Promotion***

PROGRAM CODES: BP-Backpacking, CP-COPE, CR-River Canoeing, CS-Boat Cruises, CW-Wilderness Canoeing, FS-Fishing, GC-Glacier Hiking,  
HR-Horseback, KY-Kayaking, MB-Mtn. Biking, PI-Pioneering, RC-Rock Climbing, RF-Rafting, SA-Sailing, SB-Scuba,  
SK-Sea Kayaking, SP-Spelunking, WH-Wilderness Hiking, WT- Winter Program, WW-Whitewater

***Tonkawa Lodge 99 \* 2005 Edition \* Capitol Area Council***

# Where To Go...Council Camps

---

This section contains information for the Capitol Area Scout camps. Reservation forms are located in the "Forms" Section of this Guide.



*----Lost Pines Scout Reservation, near Bastrop Texas, with camps Lost Pines and Tom Wooten, is the premier property of Capitol Area Council*



*----Chowing down at Lost Pines fully enclosed and air-conditioned Dining Hall*



*----Water sports are the feature program at Lost Pines*

## WHERE TO GO....COUNCIL CAMPS

### LOST PINES SCOUT RESERVATION



Summer camp at Lost Pines provides an environment to earn advancement and exciting Merit Badges. Whether you concentrate in water-related activities, polish your Scout skills, study nature, or work on rank advancement requirements, you are sure to have fun at Lost Pines. You will also be creating memories that will last a lifetime. As a Boy Scout summer camp, Lost Pines is always changing! Some of these changes have to do with facilities such as our newly air-conditioned dining hall and our new waterfront and swimming area. Some of the changes have to do with our staff. We have worked hard to raise the professionalism of the staff members so they can do a better job of presenting course material in a way that makes it fun to learn.

**Programs** – Lost Pines has different kinds of programs for Scouts at varying stages of their advancement.

**Outdoorsman** – New Scouts who have not completed the First Class rank may take the Outdoorsman course. There are three different levels of the Outdoorsman tailored to the individual Scout's advancement. All Scouts will work on rank advancement requirements, earn the Totin' Chip, Swimming Merit Badge and the First Aid Merit Badge! This is a perfect course for Scouts coming to camp for the first time and allows them to select one merit badge course (such as Basketry) to complete on their free day.


**Advanced Scouts** – Scouts who have completed First Class or who have been to summer camp before may want to select from the forty different skill and merit badge classes offered at Lost Pines. These range from motorboating and canoeing to archery and shotgun shooting. Learn nature and conservation skills at the Nat-E-Con (nature-ecology-conservation) area or practice your artistic skills in the Handicrafts area.

**Older Scouts** – Older Scouts can participate in activities that test their skills. These can include the C.O.P.E. course offered at our new facilities at the nearby Griffith League Ranch, the Climbing Merit Badge at the tallest climbing tower in Texas, or the Pack and Paddle program for Scouts and Venturing Crews.



## WHERE TO GO....COUNCIL CAMPS

### GREEN DICKSON SCOUT CAMP



Wilderness surrounds the small campsites that are carved out of Green Dickson Scout Camp. Mesquite trees are everywhere and a large fishing lake rests within it's boundaries. Green Dickson is a great place to learn wilderness camping, open fire cooking, backpacking or to just refine your skills in preparation for a High Adventure trek.

The camp has two large covered, open-air pavilions for meetings or conducting adult or junior leader training. The camp also features a large open area campfire ring and a ready supply of firewood for those campfire programs.

Camp Green Dickson can also be your weekend base camp for walking the Texas History Trail in the nearby town of Gonzales.

**Silver Pines** – Each summer, Capitol Area Council holds it's Silver Pines Junior Leader Training Conference at Green Dickson. In this week-long workshop, scouts cook their own meals, clean their own dishes, and build their own fires. Essentially, the campers are left alone with a patrol of other youth not from their home unit, to fend for themselves and develop leadership within their own group. Throughout the week seminars are given on the eleven different leadership skills they will need to take back to their home unit in order to ensure a good program. The course is also helpful in giving scouts a feeling of independence. The troops that send scouts to Silver Pines benefit the most because their scouts bring back information, new ideas, and skills to share with the troop.

## WHERE TO GO....COUNCIL CAMPS

### WOLF MOUNTAIN SCOUT RANCH AND HIGH ADVENTURE CAMP



Are you looking for a rugged place to take the troop. What about a place to hike around in a very rugged hill country terrain. Wolf Mountain may be just what you need. Its 650 acres of rugged terrain among the granite outcroppings of the Texas hill country make it perfect even for weekend backpacking or as a training ground for that Philmont trek.

Wolf Mountain's facilities are few and far between but do feature an eight-acre lake suitable for fishing, swimming, or boating, one small training building on one end of camp and a covered, open-air pavilion on the other, and a rifle range.

Troops who are interested in using Wolf Mountain need to get their reservations in early since, in order to preserve its feeling of backcountry isolation, only two Troops are allowed to camp on any given weekend.

The camp is, however, available for District level programs such as Camporees or Webelos Woods.

Wolf Mountain is perfect for the adventurous individuals in your troop that want high adventure opportunities and who don't want to leave the state.

## WHERE TO GO....COUNCIL CAMPS

### OTHER COUNCIL CAMPS

#### **Camp Rathgeber (map #1):**

- Location – East Travis County
- Size – 15 acres
- Description – Best suited for day use. Bathroom facilities, drinking water available.

#### **Roy D. Rivers Wilderness Camp (map #2):**

- Location – Rosanke, Texas
- Size – 400 acres
- Description – Wilderness camp. Bathroom facilities, drinking water, small lake on property.

#### **Camp Alma Irvin McHenry (map #3):**

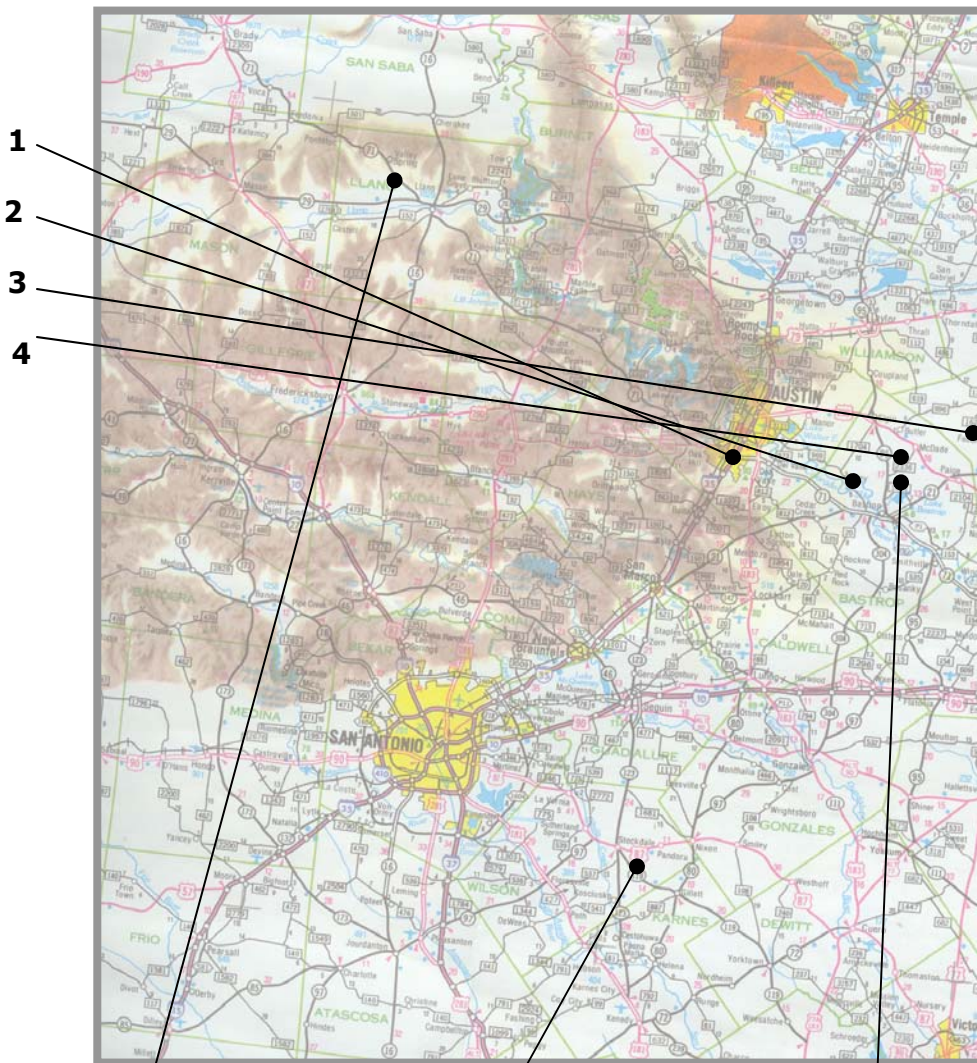
- Location – Giddings, Texas
- Size – 250 acres
- Description – Suitable for weekend camping with drinking water available. Property has several fishing ponds.

#### **Griffith League Ranch (map #4):**

- Location – Bastrop, Texas (near camp Lost Pines)
- Size – 5,000 acres
- Description – Limited use property. Camping in small groups with pre-approval of Council and Leave No Trace training. Has COPE course and endangered species study.


# WHERE TO GO....COUNCIL CAMPS

## COUNCIL CAMP LOCATIONS



### Directions To WOLF MTN SCOUT RANCH

From Llano (intersection of TX-71/TX-16/TX-29) proceed west on TX-71/29 2.8 miles to the branch of TX-71 & TX-29. Take TX-71 toward Valley Spring/Brady (to the right) for 2.3 miles. On your right is the entrance



### Directions To CAMP GREEN DICKSON

From Gonzales (intersection of US-183 & Alt US-90) turn east on Alt US-90. Go 12.0 miles on Alt US-90 to CR-357, turn left onto CR-357 and proceed 2.1 miles to end of CR-357. Turn right on CR-354 and proceed 1.7 miles. On your left is the entrance.



### Directions To LOST PINES RESERVATION

From Bastrop (intersection of TX-71 and TX-95) turn north on TX-95 and proceed approximately 4 miles to the light at the intersection of FM-1441. Turn right on FM-1441 and proceed approximately 3 miles. On your right is the entrance

# Where To Go.....Locally

---

This Section contains places to go within 100 miles of Austin. The places listed are not necessarily places to camp but are places that provide your unit an opportunity to do some of the hundreds of interesting things that Central Texas is known for. Locations listed are useful for merit badge instruction or just getting your pack or troop out of doors for a special afternoon.

The editors do not pretend that we have located EVERY interesting thing for a Scout Unit to see or do. If you find others, please let us know!

Places are listed alphabetically by nearest town to it's location.



The Alamo, one of the many interesting places in our area that provides fun and education for your unit.



## WHERE TO GO.....LOCALLY

### AUSTIN

#### **Austin Children's Museum**

Designed for ages 8 to 18. Climb, touch, and play to your hearts content. Museum activities relate to three themes: how different people live, the human body, and everyday science and technology.

West 2<sup>nd</sup> Street at Colorado  
512-472-2499

Open: Tue-Sat 10  
am-5 pm, Sun Noon-  
5 pm

#### **Austin Nature and Science Center**

Exhibits of science, natural history, and botany. Great hiking, nature trails right in the hear of the city.

301 Nature Center Drive  
512-327-8181

Open: Mon-Sat 9  
am-5 pm, Sun Noon-  
5 pm

#### **Balcones Canyonlands National Wildlife Refuge**

Primary purpose of the refuge is to preserve the nesting habitat of the migratory endangered Golden-Cheeked Warbler and Black-capped Vireo. Many hiking trails and observation decks are scattered throughout the site.

From US-183, take FM-1869  
approximately 9 miles to  
the primary observation  
deck area.

Closed during Deer  
season and mid-  
March to end-April.  
Call ahead to ensure  
entrance availability.

#### **Bob Bullock Texas State History Museum**

The official history museum for the State of Texas. Exhibits change regularly but feature the history of Texas and her people. The museum also features rotating feature shows at the three IMAX® theatres.

MLK Jr Blvd & North  
Congress Ave  
512-936-8746

Mon-Sat 9am-6pm  
Sun Noon-6pm

#### **Elisabet Ney Museum**

– National Historical Site and studio of famed German sculptress who immigrated to Texas in the 1870s. Her works stand in European palaces, the Texas and National Capitols, and the Smithsonian National Museum of American Art. Her imported castle studio is the largest single collection of her works.

304 East 44<sup>th</sup> Street  
512-458-2255

Open: Wed-Sat 10  
am –5 pm, Sun  
Noon-5 pm

#### **Emma Long Metropolitan Park**

On Lake Austin, park offers miles of hiking & mountain biking trails, fishing, swimming, and camping.

West of Loop 360 off of RR-  
2222

Open all year

#### **French Legation**

Built in 1840 by Conte Alphonse de Salgny, French charge *d' affaires* to the Republic of Texas. A prime example of Creole architecture with period furnishings.

802 San Marcos Street  
512-472-8180

Open: Tue-Sun 1  
pm – 4:30 pm

#### **Governor's Mansion**

Dignified white-columned mansion built in 1856. The Governor occupies a private upstairs apartment. Other portions of the mansion can be viewed on public tours.

1010 Colorado Street  
512-463-5518

Public Tours: Mon-  
Thur 10 am-11:40  
am (every 20 min)  
public functions  
controlled

## WHERE TO GO.....LOCALLY

### **Hamilton Pool**

Stream and spring fed sink-hole grotto. Features a 60-ft waterfall, swimming, and reserve-led nature tour. No drinking water is available. No fires or cooking allowed.

Take TX-71 west to Bee Cave, then FM-3238 south for 13 miles to main entrance  
512-264-2740

Open during daylight hours

### Horseback Riding - **Valley Creek Stables**

Horse-back riding by appointment and weekly guided trail-rides.

8601 Bluff Springs Road  
512-282-6248

Call ahead for times

### **Jourdan-Buchman Pioneer Farm**

Outdoor museum recalls story of rural life in central Texas. Help pick cotton and see it spun into yarn, or gather around the fire and sing old-time favorites. Costumed interpreters share the past as they do the work of early Texans.

11418 Sprinkle Road  
512-837-1215

Open Sun 1 pm-5 pm year round, Sep-May Mon-Wed 9:30 am-1 pm, Jun-Aug Mon-Thu 9:30 am-3 pm

### **Lady Bird Johnson Wildflower Center**

Facility includes numerous research display gardens, landscaped areas, and themed gardens. Only research center dedicated to the preservation and re-establishment of native plants.

4801 La Crosse Ave  
512-292-4200

Tue-Sun 9 am-dusk

### **Lyndon B. Johnson Library and Museum**

Archives and museum relating to LBJ and the office of the President in general. Exhibits include gifts from foreign heads of state, moon rocks, replica of the Oval Office and more.

2313 Red River Street  
512-916-5136

Daily 9 am-5 pm

### **Mayfield Park**

Park recalls the cottage gardens of England where the landscaping, the home, and the boundary walls all interact to create the setting.

3801 Old Bull Creek Rd  
512-480-3036

Open year round

### **McKinney Falls State Park** *see Where To Go...State Land*

### **Mexic-Arte Museam**

Permanent exhibits include Mexican masks and photographs. Exhibitions feature works by Latin American artists throughout the year.

419 Congress Ave.  
512-480-9373

Mon-Thu 10am-6pm,  
Fri-Sat 10 am-5pm

### **Mount Bonnell**

At the western edge of the city overlooking Lake Austin with dramatic views of the city and hill country.

Mount Bonnell Road via West 35<sup>th</sup> or RR-2222

Daylight hours only

## WHERE TO GO.....LOCALLY

### **O. Henry Home**

Residence of William Sydney Porter, eminent short story writer who signed his works "O. Henry". Porter lived in Austin 1885-95.

409 East 5<sup>th</sup>  
512-472-1903

Wed-Sun noon-5pm

### **River City Flyer**

The Austin Steam Train Assoc. which operates the Hill Country Flyer in Cedar Park also runs a train ride through the city.

Trinity Brush Square at 5<sup>th</sup>  
and Comal Streets  
512-477-8468

Jun-Nov, Sun 1pm

### **State Capitol Complex**

The Capitol itself, a massive classic statehouse of famous Texas pink granite, dominates the 46-acre park-like area. Daily tours include the underground complex and historic State General Land Office.

1000 Congress Ave

Mon-Fri 8:30am-5pm  
Sat-Sun 9:30am-5pm

### **Texas Military Forces Museum**

Camp Mabry was established in 1892 as a summer base for the Texas Volunteer Guard and continues its military tradition as home to the Texas National Guard. Museum includes artifacts, weapons, aircraft.

West 35<sup>th</sup> Street and  
MoPac  
512-406-6916

Wed-Sun 10am-4pm  
Closed holidays

### **Texas State Cemetery**

The "Arlington of Texas" where monuments mark places of nearly 2000 patriots, statesmen, and heroes of Texas including Stephen F. Austin, Gen. Albert Sidney Johnson.

East 7<sup>th</sup> and Navasota  
Street

Open Daily 8am-5pm

### **Texas Memorial Museum**

Historical, archaeological, and geological collections include fossil remains of the largest flying creature ever found, a Pterosaur, with a wingspread of 40+ feet, that lived in Texas 65 million years ago. Other exhibits range from gems and minerals to fossils to firearms, meteorites, and American Indian artifacts.

2400 Trinity Street  
512-471-1604  
[www.texasmemorialmuseum.org](http://www.texasmemorialmuseum.org)

Mon-Fri 9am-5pm  
Sat 10am-5pm  
Sun 1pm-5pm

### **Westcave Preserve**

30-acre natural area home to many rare and endangered plants, sanctuary for golden-cheek warbler and other birds. Two ecosystem with upper grassland savannah and lower half created by a collapsed cave system which forms a natural terrarium with giant cypress trees.

FM-3238 17 miles west of  
Bee Cave  
830-825-3442

Tours Sat-Sun 10am,  
noon, 2pm, and 4pm

### **Wild Basin Preserve**

Scenic Hill Country wilderness set on 220 acres within Austin. Home to endangered species. 4-miles of hiking trails and a special trail for wheel-chairs.

On Loop 360 1.25 miles  
north of Bee Cave road  
(FM-2244)  
512-327-7622

Open daily sunrise to  
sunset



## WHERE TO GO.....LOCALLY

### **Zilker Park**

Includes Barton Springs swimming pool, train rides, and miles of hiking and biking trails. *Splash into the Edwards Aquifer* displays explain how aquifers work and are recharged.

End of Barton Springs Road  
512-327-8181

Mon-Sat 10am-5pm  
Sun noon-5pm

## BOERNE

### **Agricultural Heritage Center**

Indoor and outdoor exhibits of antique farm machinery, implements, and equipment including an 1896 thrashing machine, operating blacksmith shop.

830-249-8000

Wed & Sun 1:30pm-4:30pm

### **Cave Without A Name**

When the cave was opened in 1939 a contest to name it was won by a young boy who said "This cave is too pretty to name". Stalagmites and stalactites, soda straws, and dozens of imaginative formations grow from the walls and roof of the numerous rooms which are 98% actively growing.

NE 6-miles on FM-474  
830-537-4212

Open Daily

### **Cibolo Wilderness Trail**

65-acre inner-city greenbelt with three separate ecosystems. Includes walking trails, estuary, and environmental awareness programs.

830-249-2030

Call for reservation and directions

**Guadalupe River State Park** – see Where To Go...State Lands

## BUCHANAN DAM

### **Buchanan Dam Visitor Center**

Spectacular view of the largest of the Highland Lakes with telescopes. Museum feature exhibits on the construction of the dam.

East end of Lake Buchanan  
512-793-2803

Open Daily 9am-5pm

**Inks Lake State Park** – see Where To Go...State Lands

**Longhorn Cavern State Park** – see Where To Go...State Lands

## BURNET

### **Canyon of the Eagles**

900-acre nature park featuring sandy beaches, camping, hiking trails, and public-use observatory, and Eagle observation platforms.

On RR-2341 off of TX-29  
800-977-0081

Call for reservations

### **Fort Croghan Museum**

Restored powder house, stone and log buildings. Exhibits include restored carriages, old guns, furniture, and relics from frontier days.

On TX-29 west  
512-756-8281  
[www.fortcroghan.org](http://www.fortcroghan.org)

Apr-Aug  
Thu-Sat 10am-5pm

## WHERE TO GO.....LOCALLY

### Highland Lakes CAF Air Museum

Headquarters for Commemorative Air Force Hill Country Squadron features WWII fighter planes, firearms, photographs, and memorabilia.

Burnet Municipal Airport on  
US-281 south of town  
512-756-2226

Sat 9am-5pm  
Sun 1pm-5pm

Hill Country Flyer - see listing for Cedar Park

## Canyon Lake Area

### Heritage Museum of the Texas Hill Country

This museum is dedicated to preserving the memory and spirit of Native American Indians, the early pioneers who settled the area, and the development of Canyon Lake Dam. It sits on the site of the former Dinosaur Flats where hundreds of dinosaur tracks were discovered in the early 1980s.

4831 FM 2673 (between  
Sattler and Startville  
830-964-4542

Jun 1 – Labor Day:  
Fri-Mon 1pm-5pm

Labor Day-May 30:  
Sat-Sun 1pm-5pm

## Cedar Park

### Hill Country Flyer

Steam excursion train runs through Hill Country from Cedar Park to Burnet. Train pulled by Engine No. 786, a 75-year old steam locomotive once displayed in downtown Austin. Ride is 2 hours one-way with a short layover in Burnet for dining and sightseeing.

Departs from Cedar Park  
City Hall near US-183 and  
RR-1431  
512-477-8468

Departures:  
Mar-Nov  
Sat & Sun 10 am  
  
Dec  
Sat only 10 am

## Dripping Springs

### New Canaan Farms

Features display of turn-of-the-century kitchen with all the equipment. A large oak tree on site is where Lyndon B. Johnson made his first political speech at the age of 22.

On US-290 west of town  
512-858-7669

Mon-Sat 10am-5pm

## Fredericksburg

### Admiral Nimitz State Historical Site

Consists of (1) the restored Nimitz Steamboat Hotel (c1852) which houses the history of Fredericksburg and the story of Adm Nimitz born and raised in Fredericksburg, (2) the George Bush Gallaery of the National Museum of the Pacific War with life size exhibits of battles of the Pacific (3) the Peace Garden, a gift of the people of Japan, (4) the Pacific combat zone showcasing a collection of rare artifacts in realistic Pacific war settings (5) the Memorial Wall, (6) the plaza of Presidents which recognizes 10 US presidents from FDR to George H. Bush who all served in WWII.

304 East Main Street  
830-997-4379

Inside Exhibits:  
Mon-Sat 8am-5pm

Outside Exhibits:  
Mon-Sat 8am-4pm

## WHERE TO GO.....LOCALLY

### **Easter Fires**

An unknown pioneer mother more than 100 years ago told first Easter Fires story to quiet fears of her children while observing Indian campfires surrounding Fredericksberg. The tradition remains today with hillside fires that glow each Easter eve while the story is retold.

Downtown & Cross-Mountain on TX-16 north of town

Sunset Easter Eve

### **Enchanted Rock State Natural Area** – see “Where To Go....State Lands”

### **Fort Martin Scott**

Site of first Federal fort established in Texas in 1848 to guard the frontier. German settlers had previously reached their own peace treaty with local Comanche tribes, a treaty that was never broken by either side. As such, the fort became a center of commerce and trade between Indians, settlers and soldiers.

On US-290 2 miles east of town  
Not staffed

Tue-Sun 10am-5pm

### **Fredericksburg Butterfly Ranch**

Historic Loeffler-Weber House, built in 1846 is home to the active working butterfly ranch. The Ranch specializes in native Texas butterflies and plants all featured in a 1,500-square foot walk-through house.

508 West Main Street  
830-990-0735  
www.livebutterfly.com

Mar-Nov only  
Tue-Sat 10am-5pm  
Sun 1pm-5pm

### **Gish’s Old West Museum**

See how “real cowboys” lived with this display of Old west relics. Exhibits include collections of saddles, badges of legendary lawmen and old guns dating 1870-1920.

502 Milam Street  
830-997-2794

Call for hours

### Horseback Rides – **Fredericksburg Western Adventures**

Enjoy rolling hills, natural springs, canyons, and scenic overlooks on this working ranch. Guided trail rides.

830-644-2770

Call for reservations

### Horseback Rides – **Quiet Hill Ranch**

Offers trail rides along scenic trails throughout area.

830-669-2253

Call for reservations

### **Lady Bird Johnson Park**

190 acre municipal park features Live Oak Wilderness Trail, swimming, picnic areas, covered group pavilions, canoeing, fishing and camping.

On TX-16 3.5-miles south of town  
800-950-8147

Year Round

### **Old Tunnel Wildlife Management Area**

This WMA is open nightly from June through October for 1.5 to 2 million Mexican free-tail bat flight from the old railroad tunnel. The upper observation deck is free.

830-238-4487

Jun-Oct at sunset

### **Vereins Kirche Museum**

Reconstructed “coffee mill church”, eight-sided structure was first public building in city. Hold rotating displays of photographs and archeological items.

Market Square on West Main Street off US-290 in Downtown 830-997-2835

## WHERE TO GO.....LOCALLY

### Johnson City

#### **Captain Perry Texas Ranger Museum**

The museum is the former home of Captain Cicero Rufus Perry, an early Texas Ranger who, at age 13, served as a courier for General Sam Houston in the Texas Army.

On US-290 at 404 West  
Main Street  
830-868-7684

Year Round  
8am-5pm  
closed holidays

#### **Exotic Resort Zoo**

Bring your camera and board one of the zoo's vehicles for a guided tour and close encounter with animals from around the world including the rare Greater Kudu with horns 5-feet long. Also enjoy the petting zoo.

On US-281 4-miles north of  
the town.  
830-868-4357

Apr 1 – Oct 31  
9 am - 6 pm

Nov 1 – Mar 31  
9 am – 5 pm

#### **Lyndon B. Johnson National Historical Park**

Includes LBJ's boyhood home, nature trail, information, exhibits, and audiovisual program unique to facility.

2 blocks south of US-290  
between Avenues F & G  
830-868-7128 ext 231 of  
244

Year Round  
8am-5pm  
closed holidays

**Pedernales Falls State Park** – see "Where To Go....State Lands"

### Georgetown

#### **Kelly's Kids – Windsong Farm**

Hour long horseback trail rides for groups of 3 to 30.

512-863-7649

Call for reservations

#### **Inner Space Caverns**

Texas' newest and most accessible cavern; stalagmites, stalactites, and flowstones plus remains of prehistoric mastodons, wolves and other Ice Age animals. Creative lighting and acoustics dramatize the natural beauty.

On IH-35 1-mile south of  
town.  
512-931-2283

Daily 10am-5pm

### Goliad

**Goliad State Park** – see "Where To Go...State Lands"

#### **Grave of Col. James W. Fannin Jr. and Men**

Monument marks grave of Colonel Fannin and his men who had surrendered to Mexican forces and were massacred by Santa Anna on Palm Sunday morning 1836.

2-miles south of town off  
US-183  
361-645-3752

Open Daily 9am-5pm

#### **Presidio La Bahia**

Fort established in 1749 near Mission Espiritu Santo. It grew to one of the most important forts on the Spanish frontier and is the finest example of a complete Spanish presidio in Texas.

2-miles south of town off  
US-183  
361-645-3752

Open Daily 9am-5pm

## WHERE TO GO.....LOCALLY

### Kerrville

#### **Hill Country Museum**

Hill Country antiques, artifacts and memorabilia in former home of Capt. Charles A Schreiner.

226 Earl Garrett Street

Mon-Sat 10am-4pm

**Kerrville-Schreiner State Park** – see “Where To Go....State Lands”

#### **Riverside Nature Center**

Blending cultural history with the area’s natural history, the Center includes an arboretum of Texas trees, walking paths, wildflower meadow, butterfly gardens, special demonstrations and programs.

150 Francisco Lemos St.  
830-257-4837

Tue-Sat 10am-2pm  
Grounds open daily  
dawn to dusk

### Kyle

#### **Claiborne Kyle Log House**

Claiborne and Lucy Bugg Kyle married in 1829 in Tennessee and moved to Texas in 1844. In 1850, they built this massive log house from native cedar logs on a bluff overlooking the Blanco River.

On CR-136 southwest of town  
512-268-5341

Apr-Aug, first Sunday  
of month 2pm-5pm

### Lago Vista

#### **Lago Vista Airpower Museum**

Dedicated to preservation of military aircraft and memorabilia. Collection includes more than 150 model & real aircraft of all nations from WWI & II, Korea, Vietnam, and Desert Storm.

Bar-K Ranch Road off RR-  
1431 at City Airport  
In Hangar 9

Sat-Sun 1pm-5pm

### Lampasas

#### **Keystone Square Museum**

Housed in early frontier building, features variety of changing exhibits devoted to such subjects as Texas Rangers, Indian artifacts, ranch and home implements, tools, and old-fashion crafts.

304 S. Western Street

Sat 10am-2pm

### Llano

**Enchanted Rock State Natural Area** – see “Where To Go...State Lands”

#### **Hill Country Wildlife Museum**

More than 700 mounted species reflect the collection of Charles K. Campbell who was one of the first persons to collect all of the North American 27 big game animals.

On Courthouse Square  
826 Ford Street  
915-247-2568

Thu-Sat 10am-5pm

#### **Llano County Museum**

General county historical displays housed in refurbished old-time drug store.

North end of River bridge  
915-247-3026

Jun-Aug 10am-noon,  
1pm-5pm  
Sep-May Fri-Sun  
1pm-5pm

## WHERE TO GO.....LOCALLY

### Mason

#### **Eckert James River Bat Cave**

One of the largest Mexican free-tailed bat colonies. Massive bat-flight at sunset.

US-87 south to RR-1723, go 2 miles turn right on RR-2389, follow signs.  
915-347-5970  
Watch for loose cattle on roads.

May-Oct Thu-Sun  
6pm-9pm

#### **Fort Mason**

Officer's quarters reconstructed on crest of Post Hill commands a wide view of the surrounding country. Foundations remain of additional 22 buildings. Fort was Robert E. Lee's last command in the US Army.

Five blocks south of county courthouse  
Not Staffed

Open year round

#### **Mason County Museum**

General collection of Mason County historical items is housed in old schoolhouse built in 1700s, largely from material from Fort Mason buildings. The original spring for the fort still flows past the museum.

300 Moody Street

Mon-Fri 8am-3pm

### Menard

#### **Menard County Museum**

Local history exhibits and frontier artifacts housed in small vintage railroad depot.

100 Frisco Avenue  
915-396-2365

Call for hours

#### **Ruins of Real Presidio de San Saba**

Spanish fort built in 1751 to protect Mission Santa Cruz de San Saba. Due to the hostile local Indians, mission was abandoned in 1769. Ruins are maintained as a county park.

2-miles west of US-190

Open year round

### New Braunfels

#### **Children's Museum**

Children of all ages enjoy hands-on exhibits which include CMN-TV studio and other creative areas.

386 West San Antonio  
www.nbchildren.org

Mon-Sat 9am-5pm  
Sun Noon-5pm

#### **Clear Springs Aviaries and Zoological Gardens**

Visitors have a chance to walk through 7 acres of the 35 acre park that is home to more than 200 species of exotic birds and animals. Included on the walk are over 2000 species of exotic plants.

Exit #182 off of I-35 south  
830-606-6029

Open Daily  
10am-6pm with  
extended summer  
hours

#### **Landa Park (largest spring in the State)**

Exceptionally scenic city park around crystal springs heading into the Comal River. Towering trees and spring-fed swimming pools, tubing, picnicking, canoeing, bicycling, and hiking.

295 San Antonio Street

Open year round

## WHERE TO GO.....LOCALLY

### **Schlitterbahn**

Water amusement park is the state's largest waterpark with over 65 acres of family fun.

400 N. Liberty Street  
830-625-2351  
www.schlitterbahn.com

Apr-Aug weekends  
only 9am-midnight

## Round Rock

### **Round Rock Express**

The Express is an AA Texas Baseball League affiliate of the Houston Astros and owned by the famed Nolan Ryan.

Dell Diamond on US-79, 3.5  
miles east of IH-35  
512-255-2255  
www.roundrockexpress.com

Call for games and  
times

## San Antonio

### **The Alamo**

On the east side of Alamo Plaza is the most famous spot in Texas where 189 defenders fell on March 6, 1836 after repeated attacks by Santa Anna's Mexican army of 3200.

Alamo Plaza  
210-225-1391  
www.thealamo.org

Mon-Sat 9am-  
5:30pm, Sun 10am-  
5:30pm  
Restricted hours on  
March 6.

### **Alamo Museum – D.R.T. Library**

The Daughters of the Republic of Texas library is located inside the Alamo walls and south of the shrine.

Alamo Plaza  
210-225-1071  
www.drtl.org

Mon-Sat 9am-5pm

### **Botanical Garden**

33 acres of display gardens, fountains, and natural areas: Native Texas Area, Watersaver Garden for the Blind, Japanese Garden and more with trails leading throughout the gardens.

555 Funston  
210-207-3255  
www.sabot.org

Open daily 9am-5pm

### **Brackenridge Park**

Includes rustic stone bridges and winding walks, gleaming pools, and Japanese Tea Garden. Miniature train runs throughout park.

Adjacent to San Antonio Zoo

Open Daily 8am-dark

### **Fredrich Wilderness Park**

Operated by city of San Antonio as a nature preserve. Provides nesting habitat for endangered species birds.

Camp Bullis exit off I-10 west  
210-698-1057

Open Daily 8am-8pm

### **Institute of Texas Cultures**

History of the people who created the robust kaleidoscope that is Texas today. Feature multimedia shows.

HemisFair Plaza  
210-458-2300  
www.texascultures.edu

Tue-Sun 9am-5pm

## WHERE TO GO.....LOCALLY

### **Fort Sam Houston Museum**

Chronicles the growth and development of the Army in San Antonio from 1845 when the post occupied the historic Alamo, up to the present. Features the birth of Military Aviation, the Buffalo Soldiers, and the Rough Riders.

Building 123 on Stanley Road on Fort Sam Houston  
210-221-1886 Wed-Sun 10am-4pm

### **US Army Medical Department Museum**

Museum depicts the history of military medicine since 1775. Exhibits chronicle the progress of the medical arts and science which conserve the fighting strength of the Army and their impact on American society.

Building 1046 at intersection of Stanley Road and Harry Wurzbach on Fort Sam Houston  
210-221-6358 Tue-Sat 10am-4pm

### **Mission San Jose y San Miguel de Aguayo**

Known as the Queen of the Missions, founded 1720 with church built 1768-82. Entire mission compound has been restored including the outer wall with Indian dwellings, granary, and workshops.

6701 San Jose Drive at Mission Road  
210-932-1001 Open Daily 9am-5pm

### **Natural Bridge Caverns**

One of the world's premier caverns with a 0.5 mile tour of some of the best examples of cave formations. By special arrangement, a physically demanding tour of the 1.1 mile undeveloped portion of the cavern can be done by guided tour only.

Exit #175 off IH-35, west on FM-3009 8-miles  
210-651-6101 Open Daily 9am-4pm

### **Natural Bridge Wildlife Ranch**

African safari Texas style! In the comfort of your own vehicle you can travel through hundreds of acres of picturesque historical ranch land viewing more than 50 species of animal from all over the world.

Adjacent to Natural Bridge Caverns  
803-436-7400  
www.nbwildliferanchtx.com Open Daily 9am-5pm

### **Pioneer, Trail Drivers, and Texas Rangers Memorial Museum**

The collection of artifacts recalls the days of the great trail drives between 1886 and 1895 when more than 10 million cattle were driven north out of Texas; saddles, branding irons, spurs. Other collections feature pioneer life and the hard life of the Texas Rangers.

3805 Broadway  
210-822-9011 May-Aug 10am-5pm  
Sep-Apr 11am-4pm

### **San Antonio Children's Museum**

The bilingual, hands-on museum features numerous interactive activities including milking a cow, flight-simulator, and teddy bear hospital.

Two blocks west of River Walk downtown.  
210-212-4453 Mon -am-noon  
Tue-Fri 9am-5pm  
Sun Noon-4pm



## WHERE TO GO.....LOCALLY

### **San Antonio Zoo**

An oasis inhabited by more than 3500 animals of 750 different species. One of the premier zoos in North America.

3903 North St Mary's

Open Daily  
9am-5pm

### **SeaWorld San Antonio**

The world's largest marine life adventure park presents four parks in one, a show park, a ride and slides park, a water park, and an amazing animal's park. Popular shows include Shamu the whale.

Ray Ellison Drive & Westover  
Hills Blvd off TX-151 16 miles  
NW of downtown  
210-523-3611  
[www.seaworld.com](http://www.seaworld.com)

Spring – Weekends  
Summer – Daily  
Fall – Weekends  
Call for hours

### **Six Flags Fiesta Texas**

Set in a limestone quarry, the 200-acre theme park is surrounded by 10-foot cliffs. Park attractions highlight Texas culture and music.

Off Loop 1604 & IH-10  
800-473-4378

Spring – Weekends  
Summer – Daily  
Fall – Weekends  
Call for hours

### **Splashtown – San Antonio**

20 landscaped acres of cool water fun. More than 50 rides and water-related activities.

I-35 at Coliseum Road  
210-227-1100  
[www.splashtownsa.com](http://www.splashtownsa.com)

Apr-May Weekends  
Jun-Sep Daily  
Call for hours

### **Texas Adventure**

Action-packed multimedia show telling the story of Texas independence with state-of-the-art special effects. Specially designed effects to recreate the sensation of being in the Alamo battle in 1836.

307 Alamo Plaza  
210-227-8224

Open Daily 9am-8pm

### **Texas Highway Patrol Museum**

Honors Texas state troopers of yesterday and today. The hall of Fame shows tell the stories of officers who have died in the line of duty.

812 S. Alamo Street  
210-231-6030

Tue-Sun 10am-4pm

### **Texas Star Trail**

Historical 2.6-mile walking tour designated by blue disks in sidewalks with 80 historic sites and landmarks identified.

107 King William Street  
210-224-6163

Info Call Mon-Fri  
8am-5pm

### **Texas Transportation Museum**

Features antique horse-drawn and gas-powered vehicles, three model railroads and other railroad memorabilia.

11731 Wetmore Road  
210-490-3554

Thu, Sat, Sun  
9am-4pm

### **Witte Museum**

San Antonio's premier museum founded in 1926 and featuring unique history, science, and cultural exhibits including mummies and reconstructed dinosaurs. Also features the four-level science tree-house on the grounds.

3801 Broadway  
210-357-1900  
[www.witemuseum.org](http://www.witemuseum.org)

Mon, Wed, Sat  
10am-5pm  
Tue 10am-9pm  
Sun Noon-5pm

## WHERE TO GO.....LOCALLY

### San Marcos

#### **Aquarena Center**

Take the famous glass-bottom boat ride, one of the most popular ways to view the springs. Features include swimming, endangered species exhibit and amusement park.

On University Drive 4 blocks west of IH-35

Open daylight hours year round

#### **Commemorative Air Force Central Texas Wing**

Located in the only remaining 1943 wooden hanger at the San Marcos Municipal airport. Collection includes 12 airworthy vintage military aircraft and a museum dedicated to the Doolittle Raiders.

On TX-21 3-miles north of city.  
512-396-1943

Mon, Wed, Fri, & Sat  
10am-4pm

#### **Wonder World**

Only earthquake-formed cave in the nation open to the public. Offers an experience focused on Texas Geology and history.

Exit #202 off IH-35 south to Wonder World Drive.  
512-392-3760  
[www.wonderworldpark.com](http://www.wonderworldpark.com)

Summer 8am-8pm  
Winter 9am-6pm

### Stonewall

#### **Lyndon Baines Johnson National Historical Park**

The LBJ ranch rests along the banks of the Pedernales River where Hereford cattle, white-tailed deer, and turkey abound. Tours begin at the LBJ State Park visitor center and include the reconstructed Johnson birthplace, the family cemetery/LBJ's grave, The Texas Whitehouse, and the ranch proper.

On RR-1 off US-290  
830-868-7128

Year Round  
8am-dark

**Lyndon B. Johnson State Park** - see "Where To Go...State Lands"

### Volente

#### **Anderson Mill Museum**

The small museum contains memorabilia on area history and the mill Thomas Anderson built in the early 1860s.

13974 FM 2769 (Volente Rd)

4<sup>th</sup> Sunday Mar-Oct  
2pm – 5pm

#### **Volente Beach**

The 5 acre water park in the hills of Lake Travis offers facilities for swimming, sandy beaches, volleyball and two 40-ft waterslides.

16107 FM 2769 (Volente Rd)  
512-258-5109

Open daily Apr  
through Labor Day  
10am-10pm

### Wimberley

#### **Blue Hole**

The popular cypress-lined water hole is fed by Cypress Creek. It provides a place for camping, swimming and picnicking.

CR-173 east then left onto Blue Hole Road  
512-847-9217

Open daily

## WHERE TO GO.....LOCALLY

### **Pioneertown**

A village of the Old West re-created at 7-A Ranch Resort on the Blanco River.

1-mile south of town off RR-12

Open daily except  
Wed 1pm-5pm

### **Wimberley Glass Works**

Local artists provide free glass-blowing demonstrations complete with information on the history of glass.

111 West Spoke Hill Drive  
512-847-9348

Open Daily 10am-  
5pm

***IF YOU KNOW OF ANY OTHER LOCAL PLACES FOR SCOUTING ACTIVITIES,  
PLEASE COMPLETE THE CAMP SURVEY AT THE END OF THIS GUIDE  
AND RETURN IT TO:***

***Tonkawa Lodge  
7540 Ed Bluestein Blvd.  
Austin, TX 78723-2399  
Attn: Camp Promotion***

# Leave No Trace (LNT)

---

The Leave No Trace program establishes a widely accepted code of outdoor ethics to shape a sustainable future for wildlands. Originating in the early 1970s with the US Forest Service, Southwest Region in Santa Fe, New Mexico, LNT was developed to help recreationists minimize their impacts while enjoying the outdoors. In 1991, LNT was solidified in definition and training with the partnering of the US Forest Service, Bureau of Land Management, and the National Outdoor Leadership School. In 1994, overall management of the national program was established with the founding of the non-profit organization Leave No Trace, Inc. ([www.LNT.org](http://www.LNT.org)). In an article by Gina DeMillo, Senior Editor in the August 2001 issue of *Back Packer Magazine*, she cited the Boy Scouts of America as the single greatest and most consistent practitioner of the National LNT policy.

LNT National policy consists of seven simple items that mesh well with the Scout Oath and Law:

## 1. PLAN AHEAD AND PREPARE

- Know the regulations and special concerns for the area you will visit.
- Prepare for extreme weather, hazards, and emergencies.
- Schedule your trip to avoid times of high use.
- Visit in small groups. Split larger parties into groups of four to eight.
- Repackage food to minimize waste.
- Develop and use map and compass skills to eliminate the need to mark trails.

## 2. TRAVEL AND CAMP ON DURABLE SURFACES

- Durable surfaces include established trails and campsites, rock, gravel, dry grasses, or snow.
- Protect riparian areas by camping at least 200 feet from lakes and streams.
- Good campsites are found, not made. Altering a site is not necessary.

### In popular areas:

- Concentrate use on existing trails and campsites.
- Walk single file in the middle of the trail even when wet or muddy.
- Keep campsites small. Focus activities in areas where vegetation is absent.

### In pristine areas:

- Disperse use to prevent the creation of campsites and trails.
- Avoid places where impacts are just beginning.

## 3. DISPOSE OF WASTE PROPERLY

- Pack it in, pack it out. Inspect your campsite and rest areas for trash or spilled foods. Pack out all trash, leftover food, and litter.
- Deposit solid human waste in cat holes dug 6 to 8 inches deep at least 200 feet from water, camp, and trails. Cover and disguise the cat hole when finished.
- Pack out all toilet paper and hygiene products.
- To wash yourself or your dishes, carry water 200 feet away from streams or lakes and use small amounts of biodegradable soap. Scatter strained dishwater.

## 4. LEAVE WHAT YOU FIND

- Preserve the past: examine, but do not touch cultural or historic structures and artifacts.
- Leave rocks, plants, and other natural objects as you find them.
- Avoid introducing or transporting non-native species.
- Do not dig trenches, scrap surface cover, or build structures.

## 5. **MINIMIZE CAMPFIRE IMPACTS**

- Campfires cause lasting impacts to the backcountry. Use a lightweight stove for cooking and enjoy a candle lantern for firelight.
- Where fires are permitted, use established fire rings, fire pans, or mound fires.
- Keep fires small. Only use sticks from the ground that can be broken by hand.
- Burn ALL wood and coals to ash, put out campfires completely, then scatter cool-to-the-touch ashes away from camp, trails, and streams.

## 6. **RESPECT WILDLIFE**

- Observe wildlife from a distance. Do not follow or approach them.
- Never feed animals. Feeding wildlife damages their health, alters natural behaviors, exposes them to predators and may cause an attack on a future backpacker.
- Protect wildlife and your food by storing rations and trash securely.
- Leave pets at home. If allowed, have them under physical control at ALL TIMES.
- Avoid wildlife during sensitive times: mating, nesting, raising young, or winter.


## 7. **BE CONSIDERATE OF OTHER VISITORS**

- Respect other visitors and protect the quality of their experience.
- Be courteous. Yield to other users on the trail.
- Yield to the downhill side of the trail when encountering pack stock. In a calm, soft voice, verbally greet the lead wrangler so that the stock will recognize you as "just another human".
- Take breaks and camp away from trails and other visitors.
- Let nature's sounds prevail. Avoid loud voices and noises.

# Planning

---

This Section will discuss the planning necessary for taking a Unit to summer camp or a crew on a high adventure experience. Every unit has its own method for planning for long-term camping. The timing and tasks discussed below are one recommendation. They have worked well for several units for years. Your unit may need to adopt some parts, change some parts, or even discard other parts. The first rule of planning is “do what works for you”.



Planning can be the difference between a nice long-term camping experience and a GREAT long-term camping experience such as sailing at National BSA's Sea Base in the Florida Keys (shown above).

## SUMMER CAMP:

- SUMMER CAMP PLANNING TIME-LINE:**

<b><u>MONTHS FROM CAMP</u></b>	<b><u>ADULT/UNIT RESPONSIBILITIES</u></b>	<b><u>YOUTH RESPONSIBILITIES</u></b>
-10		Patrol Leadership Council selects camp and several time choices
-9	Make Camp Reservations and pay deposit	Commit to going to camp
-8	Arrange/Reserve bus, etc if needed	
-6	Fundraiser #1	Participate in Fund Raiser
-5		
-4	Mail-out to Parents and Scouts <ul style="list-style-type: none"> <li>- Merit Badge choices</li> <li>- Equipment to pack</li> <li>- Cost &amp; Payment Schedule</li> </ul>	Determine what merit badges, etc. you want to work on at camp.
-3	Begin Monthly Time Payments Review MB selections – advise boys as to pre-requisites, set up pre-requisite classes. Make reservation adjustments with camp following final commitment number.	Final Commitment to going Work on pre-requisites
-2	Parents Meeting about camp	Get Physical Start Getting “Stuff” Together
-1	Fundraiser #2 Turn in <u>ALL</u> required paperwork to camp Organize Transportation in non-commercial	Turn in physical and <u>ALL</u> required paperwork to Troop
0	GO TO CAMP, HAVE FUN!	GO TO CAMP, HAVE FUN!
+1	Award all Merit Badges & Awards at Post-Summer Camp Court of Honor	At first Patrol Leaders Council, make list of good things, bad things, and recommended changes concerning the camp, trip, planning
+2	Close out all paperwork, report to Committee what worked and what did not work, make suggested changes in procedures for next year	

## HIGH ADVENTURE TRIPS:

Planning for high adventure is not quite as simple as planning for summer camp. The time-lines must be broken up into (1) high adventure at National BSA owned properties, and (2) high adventure at private/public or Council BSA owned properties. Remember, training intensity will vary depending on the experience level of the crew. ALWAYS train for the weakest member of the Crew.

- NATIONAL BSA HIGH ADVENTURE CAMP TIME-LINE:**

<u>Months</u>	<u>Preparation By Adults/Unit</u>	<u>Preparation As A Crew</u>	<u>Preparation As An Individual</u>
<u>From Trip</u>			
-21	Determine who will be eligible, find out who would be able and want to go		Make preliminary commitment to attend
-20	Make Reservation on Scheduled Day		
-14	Make Travel Arrangements and reservations for up and back activities		
-13			Plan summer camp merit badges around Trek skill requirements
-12	Set participant costs		
-11	Mail out to members concerning costs, schedule, pre-requisites, and contract		Obtain good quality hiking boots and wear them
-10	Fund Raiser #1		
-9	Initial Parents Meeting discussing costs, required equipment, payment plan, commitment contract, pre-requisites, etc.	Crew organization meeting(s)	Walk, jog-in-place, swim, pedal for 20 minutes, 4 times a week
-8	Begin monthly payments	Two 3-mile hikes with day packs	Walk, jog-in-place, swim, pedal for 20 minutes, 4 times a week
-7	Pay Trek Deposit	Overnighter with 3 to 5-mile hike with backpacks	Walk, jog-in-place, swim, pedal for 20 minutes, 4 times a week



-6	Fund Raiser #2	Overnighter with 3 to 5-mile hike with backpacks Crew Elects Crew Leader	Walk, jog-in-place, swim, pedal for 20 minutes, 4 times a week
-5	Confirm ALL travel arrangements and reservations (up-back-there)	Advisor/Crew Leader Planning Meetings; Overnighter with 5 to 6 mile hike with Backpacks	Speed walk in boots over varying terrain for 30 minutes, 3 times a week
-4	Send in National Tour Permit Request	Overnighter with 8 to 10 mile hike with Backpacks	Speed walk in boots over varying terrain for 30 minutes, 3 times a week
-3	Collect Final participant payment Collect all physicals	Advisor/Crew Leader Planning Meetings; Overnighter with 10 to 12 mile hike with Backpacks	Speed walk in boots over varying terrain for 30 minutes, 3 times a week

<b><u>Months From Trip</u></b>	<b><u>Preparation By Adults/Unit</u></b>	<b><u>Preparation As A Crew</u></b>	<b><u>Preparation As An Individual</u></b>
-2	Send in Final Trek payment Pre-Trek Parents Meeting – final arrangement details	Advisor/Crew Leader Planning Meetings; Overnighter with 15+ mile hike with Backpacks	Speed walk in boots over varying terrain for 30 minutes, 3 times a week, carry day pack with 20 lbs of weight to condition shoulders
-1	Fund Raiser #3 (if needed)	Advisor/Crew Leader Planning Meetings; Fun Overnighter with token hike, final equipment shakedown and crew equipment assignments	Speed walk in boots over varying terrain for 30 minutes, 3 times a week, carry day pack with 20 lbs of weight to condition shoulders
0	GO ON TREK AND HAVE FUN!	GO ON TREK AND HAVE FUN!	GO ON TREK AND HAVE FUN!
+1	Award all Merit Badges, Patches & Awards at Post-Trek Camp Court of Honor	At first Patrol Leaders Council, make list of good things, bad things, and recommended changes concerning the camp, trip, planning	
+2	Close out all paperwork, report to Committee what worked and what did not work, make suggested changes in procedures for next year		

• **COUNCIL BSA OR NON-BSA HIGH ADVENTURE CAMP TIME-LINE:**

**Months**

<b><u>From Trip</u></b>	<b><u>Preparation By Adults/Unit</u></b>	<b><u>Preparation As A Crew</u></b>	<b><u>Preparation As An Individual</u></b>
-15	Determine who will be eligible, find out who would be able and want to go		Make preliminary commitment to attend
-14	Make Reservation on Scheduled Day		
-13	Make Travel Arrangements and reservations for up and back activities		Plan summer camp merit badges around Trek skill requirements
-12	Set participant costs		
-11	Mail out to members concerning costs, schedule, pre-requisites, and contract		Obtain good quality hiking boots and wear them
-10	Fund Raiser #1		
-9	Initial Parents Meeting discussing costs, required equipment, payment plan, commitment contract, pre-requisites, etc.	Crew organization meeting(s)	Walk, jog-in-place, swim, pedal for 20 minutes, 4 times a week
-8	Begin monthly payments	Two 3-mile hikes with day packs	Walk, jog-in-place, swim, pedal for 20 minutes, 4 times a week
-7	Pay Trek Deposit	Overnighter with 3 to 5-mile hike with backpacks	Walk, jog-in-place, swim, pedal for 20 minutes, 4 times a week
-6	Fund Raiser #2	Overnighter with 3 to 5-mile hike with backpacks Crew Elects Crew Leader	Walk, jog-in-place, swim, pedal for 20 minutes, 4 times a week
-5	Confirm ALL travel arrangements and reservations (up-back-there)	Advisor/Crew Leader Planning Meetings, Overnighter with 5 to 6 mile hike with Backpacks	Speed walk in boots over varying terrain for 30 minutes, 3 times a week

-4	Send in National Tour Permit Request	Overnighter with 8 to 10 mile hike with Backpacks	Speed walk in boots over varying terrain for 30 minutes, 3 times a week
-3	Collect Final participant payment Collect all physicals	Advisor/Crew Leader Planning Meetings; Overnighter with 10 to 12 mile hike with Backpacks	Speed walk in boots over varying terrain for 30 minutes, 3 times a week
-2	Send in Final Trek payment Pre-Trek Parents Meeting – final arrangement details	Advisor/Crew Leader Planning Meetings Overnighter with 15+ mile hike with Backpacks	Speed walk in boots over varying terrain for 30 minutes, 3 times a week, carry day pack with 20 lbs of weight to condition shoulders
-1	Fund Raiser #3 (if needed)	Advisor/Crew Leader Planning Meetings; Fun Overnighter with token hike, final equipment shakedown and crew equipment assignments	Speed walk in boots over varying terrain for 30 minutes, 3 times a week, carry day pack with 20 lbs of weight to condition shoulders
0	GO ON TREK AND HAVE FUN!	GO ON TREK AND HAVE FUN!	GO ON TREK AND HAVE FUN!
+1	Award all Merit Badges, Patches & Awards at Post-Trek Camp Court of Honor	At first Patrol Leaders Council, make list of good things, bad things, and recommended changes concerning the camp, trip, planning	
+2	Close out all paperwork, report to Committee what worked and what did not work, make suggested changes in procedures for next year		

In order to insure the full participation of each crew member during all shakedowns in order to prepare the member for the High Adventure experience, a "Commitment Contract" is recommended. It let's the youth and parents know exactly what is expected and the consequences of not fulfilling their end of the training. An example contract is included in the "Forms" Section of this guide. Once again, these are only examples and can be changed in whatever way your crew needs.

# Where To Go.....Other Places

---

This final section includes all of those places that just don't fit any of the previous categories. Many of the camping areas listed have been used by Units as "way-stations" on their way to summer camp or high adventure camps. Many, due to their specific facilities have been used by Units for fun weekend campouts. All of the places listed are public access land unless specifically noted as private property, etc. When non-public access property is listed, it is only with the permission of the land owner with the understanding that their property and phone number was about to be discovered by tens of thousands of Boy Scouts throughout the area. Needless to say, there are VERY few listed. Some of the places listed require fees and some do not and in most cases the fees are flexible or may be waved all together. It is for this reason that we are not listing fees....it is the assumption of the editors that you will CALL AHEAD while planning your outing and you can discuss the fees (or lack thereof) with the appropriate person.

Listings are in the alphabetical order of the nearest Texas town or city.



Wildcat Creek Recreation Area near Robert Lee, Texas is just one of the hundreds of little known "Other Places" listed in this Guide where your Unit can camp and have great outdoor experiences.

## WHERE TO GO.....OTHER PLACES

<b>Place</b>	<b>Nearest Town</b>	<b>Directions</b>	<b>Facilities/Features</b>	<b>Contact Information</b>
Johnson Park	<b>ABILENE</b>	From IH-20, FM-600 N 6.6-miles, FM-1082 E 0.6-miles. On Lake Fort Phantom Hill	Camp area 37 acres, 5 prepared campsites, 48-hr limit, flush toilets, no potable water, Fishing & boat ramp	City Park Department Box 60 Abilene, TX 79604 915-676-6218
Seabee Park	<b>ABILENE</b>	From IH-20, CR-600 N 3.2-miles, E on Elm Creek Rd	Camp area 40 acres, 4 prepared campsites, 48-hr limit, flush toilets, fishing & boat ramp	City Park Department Box 60 Abilene, TX 79604 915-676-6218
Webb Park	<b>ALBANY</b>	Within city, from US-180 take Railroad Street NW 0.3 miles	20 Wheeled camper sites with electricity and water, picnic shelters, grills, swimming pool	City Park Department Box 595 Albany, TX 76430 915-762-3133
Mission San Francisco de los Tejas	<b>ALTO</b>	From US-69 take TX-21 SW 12.3-miles	Entrance Fee. 15 Wheeled camper sites with electricity and water, group picnic areas, group shelters, flush toilets, showers, interpretive trail, nature trail, hiking trail, Rice family log home, Mission	San Francisco de los Tejas Mission Route 2, Box 108 Grapeland, TX 75844 409-687-2394
Rosita Cycle Area	<b>AMARILLO</b>	From Amarillo, US-87/287 N 19-miles, turn E at Canadian River Bridge and go 1-mile, On Lake Meredith	Undeveloped camp area, 14-day limit. No firewood available, no drinking water, Chemical Toilets, grills, horseback riding	National Park Service Box 1460 Fitch, TX 79036 806-857-3151
Double Bayou Park	<b>ANAHUAC</b>	From IH-10, take TX-61 S 4-miles, FM-562 S 7-miles, Eagle Ferry Rd W 0.5-miles, On East Fork of Double Bayou	Camp area 30 acres, 10-day limit, flush toilets, fishing	County Park Department Drawer H Anahuac, TX 77514 409-267-8364
Fort Anahuac Park	<b>ANAHUAC</b>	From IH-10 take FM-563 S 7-miles, TX-61 W 1-mile, S Main Street 1-mile, On Trinity Bay	4 wheeled camper sites with electricity and water (fee), Camp area 40 acres, 4 day limit, flush toilets, swimming, fishing, picnic shelters, historical markers	County Park Department Drawer H Anahuac, TX 77514 409-267-8364

## WHERE TO GO.....OTHER PLACES

<b>Place</b>	<b>Nearest Town</b>	<b>Directions</b>	<b>Facilities/Features</b>	<b>Contact Information</b>
James H. Robbins Memorial Park	<b>ANAHUAC</b>	From IH-10, TX-61 S 4-miles, FM-562 S 22-miles, Smith Point Road S 1-mile, Hawkins Camp Rd 1.6-miles. One Galveston Bay.	10 acres camp area; 14 day limit; flush toilets, no drinking water, fishing, boating, scenic views, observation tower	County Park Department Drawer H Anahuac, TX 77514 409-267-8364
Job Beason Park	<b>ANAHUAC</b>	From IH-10, FM-563 S 11-miles, Eagle Rd S 4.7-miles, W. Bayshore Rd S 0.5-miles. On Double Bayou.	12 acres camp area; 14 day limit; fishing, boat ramp	County Park Department Drawer H Anahuac, TX 77514 409-267-8364
McCollum Park	<b>ANAHUAC</b>	From IH-10, FM-3180 S 5-miles, FM-2354 S 3-miles, McCollum Park Rd E 1-mile. On Trinity Bay.	10 acres camp area by reservation only, fishing	County Park Department Drawer H Anahuac, TX 77514 713-388-2011
White Memorial Park	<b>ANAHUAC</b>	From IH-10, TX-61 S 0.1-miles. On White's & Turtle Bayous.	83 acres camp area; 14-day limit; flush toilets, picnic shelters, swimming, fishing, boat ramp, historical markers, nature trails	County Park Department Drawer H Anahuac, TX 77514 409-267-8364
Winnie-Stowell Park	<b>ANAHUAC</b>	From IH-10, TX-124 S 1-mile. On White and Turtle Bayous.	83 acres camping area, 14 day limit, flush toilets	County Park Department Drawer H Anahuac, TX 77514 409-267-8364
Florey Park	<b>ANDREWS</b>	From TX-87, US-385 N 9.6-miles, local road E 1-mile.	252 campsites with electric and potable water, flush toilets, grills, community center.	Florey County Park HC 71, Box 5035 Andrew, TX 79714 432-524-1401
Cameron County Park	<b>ARROYO CITY</b>	From US 77: PM 1847 N 7 mi, right on FM 2925 6-miles	Wheeled camper or tent sites 35 w/elec, water & sewage; fee; Nature trail, overlook tower, playground, picnic area, boat ramp, 2 lighted fishing piers, 6 fish-cleaning stations w/elec.	Arroyo City Parks Rt. 2, Box 499, San Benito, TX 78586, 210-748-2044

## WHERE TO GO.....OTHER PLACES

<b>Place</b>	<b>Nearest Town</b>	<b>Directions</b>	<b>Facilities/Features</b>	<b>Contact Information</b>
Jackson Creek Park	<b>ATLANTA</b>	From Tex 77: FM 96 N 2.7 mi; PM 2791 W 1.6 mi; local rd N&W 3.3 mi. On Lake Wright Patman.	Wheeled camper or tent sites 16, limit 14 days. RV max length 25ft. Pit toilets, grills, fishing, boat ramp.	Corps of Engineers Box 1817 Texarkana, TX 75501, 214/838-8781
Arkansas Bend Park	<b>AUSTIN</b>	From 1-35: US 183 NW 13.5 mi; FM 1431 W 11.3-miles; Lohman's Crossing South, 4.5 mi to Sylvester Ford Rd.. On Lake Travis	Primitive camp area (fee), 173 areas; tent camp area 20 acres; limit 7 days. Vault toilets, grills, swim-lake, fishing, boat ramp, scenic views.	LCRA Travis Co Parks Box 1748 Austin, TX 78767 512/473-9437
Bob Wentz Park at Windy Park	<b>AUSTIN</b>	From 1-35/US-290: FM-2222 W 12.5-miles; RR-620 S 1.2-mi; Comanche Trail W 3.2-mi. On Lake Travis.	Tent camping area 25 acres, fee, limit 7 days. Pit toilets, trails, swimming, scuba diving, windsailing, scenic views.	LCRA Travis Co Parks Box 1748 Austin, TX 78767 512/473-9437
Emma Long Metropolitan Park	<b>AUSTIN</b>	From Loop 360: FM 2222 W .6 mi; City Park Rd. W 6 mi. On Lake Austin	Wheeled camper sites 20, w/elec & water, fee, limit 5 days; other camp area 5 acres, fee. Dump station, flush toilets, cold showers, grills, snack bar, bathhouse, lake, beach, fishing, boat ramp, nature trails, trail bike area w/permit	Austin Park Department Box 1088 Austin, TX 78767 512/346-1831
Mansfield Dam Recreation Area	<b>AUSTIN</b>	From I-35/US 290: FM 2222 W 12.5 mi; FM 620 SW 4.5 mi. On Lake Travis	Tent camp area 37 acres, fee, limit 7 days. Flush toilets, grills, lake, fishing, boat ramp, scenic views.	LCRA Travis Co Park Box 1748 Austin, TX 78767 512/473-9437
Sandy Creek Park	<b>AUSTIN</b>	From 1-35: US 183 NW 13.5 mi; FM 1431 W 1.8 mi; Lime Creek Rd S 6 mi. On Lake Travis.	Tent camp area 25 acres, fee. Limit 7 days. Flush toilets, grills, lake, fishing, scenic views	LCRA Travis Co Park Box 1748 Austin, TX 78767 512/473-9437

## WHERE TO GO.....OTHER PLACES

<b>Place</b>	<b>Nearest Town</b>	<b>Directions</b>	<b>Facilities/Features</b>	<b>Contact Information</b>
Ballinger City Park	<b>BALLINGER</b>	From Tex 158: Crosson Street E 0.1 mi. On Elm Creek.	Wheeled camper sites 8 with elec. and water, fee, limit 3 days. Dump station, flush toilets, grills, swimming pool, fishing, playground.	City of Ballinger Box 497 Ballinger, TX 76821 432/365-3511
Lake Bastrop North Shore Recreation Area	<b>BASTROP</b>	From Tex 71: Tex 95 N 3.8 mi; FM 1441 E 2.4 mi; LCRA Rd S .5 mi.. On lake Bastrop,	Wheeled camper or tent sites 66, w/water and elec. 44, fee; screened shelters 8, fee, limit 14 days. Dump station, flush toilets, showers, grills, ice, lake, fishing, boat ramp, playground, scenic views.	LCRA Box 546 Bastrop, TX 78602 512/321-3307
Lake Bastrop South Shore Recreation Area	<b>BASTROP</b>	From Loop 150: Tex 21 NE 1.1 mi; local Rd N 1.9 mi. On lake Bastrop.	Wheeled camper or tent sites 81. elec. 50, water 81, fee; screened shelters 3, fee, limit 14 days. Dump station, flush toilets, showers, grills, ice, lake, fishing, boat ramp, playground, scenic views.	LCRA Box 546 Bastrop, TX 78602 512/321-3307
Belton Park	<b>BELTON</b>	From Tex 317: FM 439 W 2 mi. On lake Belton.	Concessionaire: Wheeled camper sites 35, elec., water, & sewage 35, fee; cabins 7. Fee, limit 14 days. flush toilets, bait, picnic shelters, grills, ice, groceries, restaurant, club, lake, fishing, boat ramp, marina, playground	City of Belton Route 1, Box 530 Belton, TX 76513 817/9395771
Cedar Ridge Park	<b>BELTON</b>	From Tex 317: Tex 36 NW 2 mi; local rd S 1.1 mi. On lake Belton.	Wheeled camper sites 80, w/water & elec. 40, fee; w/water nearby 40, limit 14 days. Other camp area 95 acres, limit 14 days. Dump station, pit toilets, picnic shelters, grills, lake, fishing, boat ramp, scenic views, marina.	Corps of Engineers 99 Fm. 2271 Belton, TX 76513 817/939-1829
Dana Peak Park	<b>BELTON</b>	From 1-35: US 190 W 4 mi; FM 2410 W 4 mi: local rd S 3 mi. On Stillhouse Hollow lake	. Wheeled camper Sites 8 w/water & elec, fee; 47 w/water nearby, fee; limit 14 days. Other camp area 350 acres flush & pit toilets, showers, shelters, tables, fireplaces, lake, fishing, boat ramp.	Corps of Engineers 99 Fm. 2271 Belton, TX 76513 817/939-1829



## WHERE TO GO.....OTHER PLACES

<b>Place</b>	<b>Nearest Town</b>	<b>Directions</b>	<b>Facilities/Features</b>	<b>Contact Information</b>
Iron Bridge Park	<b>BELTON</b>	From Tex 317: Tex 36 NW 10 mi; local rd N 2 mi. On lake Belton.	Camp area 30 acres. No fee, limit 14 days. Pit toilets, picnic shelters, grills, no drinking water. Swim in lake; fishing, boat ramps.	Corps of Engineers 99 Fm. 2271 Belton, TX 76513 817/939-1829
Leona Park	<b>BELTON</b>	From Tex 317: Tex 36 NW 5 mi. On lake	Belton Camp area 35 acres, limit 14 days. No drinking water. Pit toilets. Tables, grills. Swim-lake; fishing, boat ramp fishing dock	Corps of Engineers 99 Fm. 2271 Belton, TX 76513 817/939-1829
Live Oak Ridge Park	<b>BELTON</b>	From Tex 317: PM 2305 W 1 mi; PM 2271 S 1 mi to N side Belton Dam. On lake Belton.	Wheeled camper sites 45 w/water & elec, fee, limit 14 days. Dump station, flush toilets, showers, shelters, grills. Swim-lake; fishing, boat ramp, amphitheater.	Corps of Engineers 99 Fm. 2271 Belton, TX 76513 817/939-1829
Owl Creek Park	<b>BELTON</b>	From Tex 317: Tex 36 NW 6.7 mi; local rd S 2.5 mi. On lake Belton	. Camp area 47 acres. Limit 14 days. Pit toilets, tables, drinking water, grills. Swim-lake; fishing, boat ramp.	Corps of Engineers 99 Fm. 2271 Belton, TX 76513 817/939-1829
Rogers Park	<b>BELTON</b>	From Tex 317: FM 2483 NW 1.8 mi; local rd N 1 mi. On lake Belton.	Camp area 20 acres. Limit 14 days. Pit toilets. Tables, grills. Swim-lake; fishing, boat ramp	Corps of Engineers 99 Fm. 2271 Belton, TX 76513 817/939-1829
Stillhouse Hollow Park	<b>BELTON</b>	From 1-35: US 190 W 4 mi; local rd S 2 mi. On Stillhouse Hollow	Lake Wheeled camper or tent sites 38, limit 14 days. Flush & pit toilets. Showers, shelters. grills. Swim-lake: fishing, boat ramp	Corps of Engineers 99 Fm. 2271 Belton, TX 76513 817/939-1829
Temple Lake Park	<b>BELTON</b>	From Tex 317: PM 2305 W 3.3 mi. On lake Belton.	Picnic area 10 acres, fee Mar. 1 thru Sept. 30, limit 14 days. Dump station, flush & pit toilets, showers, picnic shelters, grills. Swim-beach; fishing, boat ramp	Corps of Engineers 99 Fm. 2271 Belton, TX 76513 817/939-1829

## WHERE TO GO.....OTHER PLACES

Place	Nearest Town	Directions	Facilities/Features	Contact Information
Union Grove Park	<b>BELTON</b>	From 1-35: FM 1670 W 1 mi; FM 2484 W 6 mi. On Stillhouse Hollow lake.	Wheeled back in camper sites 37 w/elec & water, fee; wheeled camper or tent sites w/water nearby 23, fee; limit 14 days. Dump station, flush & pit toilets, shelters, tables. Swim-lake; fishing, boat ramp	Corps of Engineers 99 Fm. 2271 Belton, TX 76513 817/939-1829
Westcliff Park	<b>BELTON</b>	From Tex 317: FM 439 W 4.9 mi.; Spar! Rd. Nw 1 mi. On lake Belton.	Wheeled pull through camper sites 20 w/elec & water, fee; wheeled back in camper sites 7 w/elec & water, fee, limit 14 days. Dump station, flush & pit toilets, showers, picnic shelters, grills. Swim-lake; fishing, boat ramp	Corps of Engineers 99 Fm. 2271 Belton, TX 76513 817/939-1829
White Flint Park	<b>BELTON</b>	From Tex 317: Tex 36 NW 5.8 mi. On lake Belton.	Camp area 180 acres, limit 14 days. Pit toilets. Tables, grills, no drinking water. Swim-lake; fishing. boat ramp	Corps of Engineers 99 Fm. 2271 Belton, TX 76513 817/939-1829
Winkler Park	<b>BELTON</b>	From Tex 317: Tex 36 NW 5.8 mi to W side of Leon River bridge; local rd N 2 mi. On lake Belton.	Camp area 20 acres, 14 camper sites w/water, fee; shelter, fee, limit 14 days. Pit toilets. Tables, grills. Swim-lake; fishing. Open Mar. 1 to Oct. 30.	Corps of Engineers 99 Fm. 2271 Belton, TX 76513 817/939-1829
Bear Creek Campground	<b>BENBROOK</b>	From 1-20: US 377 SW 6.4 mi; FM 1187 SE 1.4 mi; Day-Murrin Rd E 1.7 mi. On lake Benbrook.	Wheeled camper or tent sites 28 w/water & elec, fee. Limit 14 days. Flush & pit toilets, showers, fishing.	Corps of Engineers Box 26619 Fort Worth 76126 817/292-2400
Holiday Park	<b>BENBROOK</b>	From 1-20; US 377 SW 6.2 mi; Holiday Park Rd E 1.8 mi. On lake Benbrook.	Wheeled camper or tent sites w/elec & water 21, water nearby 29. Limit 14 days. Flush & pit toilets, showers. Fishing, nature trails, horseback riding.	Corps of Engineers Box 26619 Fort Worth 76126 817/292-2400
Mustang Point Campground	<b>BENBROOK</b>	From 1-20: US 377 SW 6.4 mi; FM 1187 SE 4 mi; Win Scott-Plover Rd N 1.1 mi. On lake Benbrook.	Wheeled camper or tent sites 11 w/water nearby; fee, Apr I-Sept 30. Limit 14 days. Pit toilets. Swim-lake, fishing boat ramp	Corps of Engineers Box 26619 Fort Worth 76126 817/292-2400

## WHERE TO GO.....OTHER PLACES

Place	Nearest Town	Directions	Facilities/Features	Contact Information
Rocky Creek Park	<b>BENBROOK</b>	From 1-20: US 377 SW 6.4 mi; PM 1187 SE 7.7 mi; Old Granbury Rd N 3.5 mi; Rocky Creek Park Rd SW 1.3 mi. On lake Benbrook.	Wheeled camper or tent sites 17 w/water nearby, fee. Limit 14 days. Pit toilets. fishing marina, boat launch	Corps of Engineers Box 26619 Fort Worth 76126 817/292-2400
Westcreek Circle Campground	<b>BENBROOK</b>	From 1-20: US 377 SW 6.4mi; PM 1187 SE 1.4 mi; Day-Murrin Rd E .6mi; Westcreek Circle Rd with no outlet E 0.5 mi. On lake Benbrook.	Wheeled camper or tent sites 4. Limit 14 days. Pit toilets, fishing, boat ramp	Corps of Engineers Box 26619 Fort Worth 76126 817/292-2400
Chisos Mountains Basin Campgrounds	<b>BIG BEND NATIONAL PARK</b>	From BBNP headquarters: Park Rd W & S 10 mi.	Wheeled camper or tent sites 63, fee. Limit 14 days. Dump station, flush toilets, picnic shelters, grills, groceries. Horseback riding, park naturalist, scenic views, nature trails.	National Park Service Big Bend National Park 79834 915/477-2251
Cottonwood Campground	<b>BIG BEND NATIONAL PARK</b>	From BBNP headquarters: Park Rd SW 35 mi. On Rio Grande	Wheeled camper or tent sites 35, fee; limit 14 _ days. Pit toilet, groceries, fishing, picnic, park naturalist	National Park Service Big Bend National Park 79834 915/477-2251
Rio Grande Village	<b>BIG BEND NATIONAL PARK</b>	From BBNP headquarters: Park Rd SE 21 mi. On Rio Grande	. Wheeled camper sites 25w/ elec, water and sewage, full hookup required, fee. Ice, groceries showers. No reservations. Park Campground area: wheeled camper or tent sites 100, fee; limit 14 days. Dump station, flush toilets, showers, picnic areas, grills. Fishing, scenic views, park naturalist, nature trails	National Park Service Big Bend National Park 79834 915/477-2251
Reagan County Park	<b>BIG LAKE</b>	Within city, from US 67: Utah Avenue N 11 blks.	Wheeled camper sites w/elec & water 4. Limit 3 days. Donation. Dump station, flush toilets, grills, ice, groceries, laundry nearby. Swim-pool: bicycle trails. Play-ground, tennis, volleyball.	City of Big Lake Box 903 Big Lake, TX 76932 432-884-2014

## WHERE TO GO.....OTHER PLACES

<b>Place</b>	<b>Nearest Town</b>	<b>Directions</b>	<b>Facilities/Features</b>	<b>Contact Information</b>
Comanche Trail Park	<b>BIG SPRING</b>	From 1-20: US 87 S 3.6 mi.	Pads only; water on location; dump station; limit 3 days. Swim-pool, golf, tennis, playground, hike, bike, and nature trails	City Park Department Box 3190 Big Spring, TX 79721 432-263-7641
Moss Lake Park	<b>BIG SPRING</b>	From US 87: 1-20 E 7.2 mi; Moss lake Rd S 4.1 mi. On Moss lake.	Wheeled camper sites 15 w/ elec, fee; tent sites 40, fee; primitive camping. Flush toilers, bait, picnic shelters, grills, ice, groceries. Swim lake; fishing, boat ramp, scenic views. nature trails, fishing piers	City Park Department Box 3190 Big Spring, TX 79721 432-263-7641
Sportsman's Lodge	<b>BLACKWELL</b>	From US 277: Tex 70 NW 1.5 mi; FM 3399 NE .7 mi. On Oak Creek lake.	Wheeled camper sites 25 w/elec & water, fee. Tent sites 23, fee. Primitive camping. Dump station, flush toilets, cold showers, bait, gas, ice, groceries. Swim- lake; fishing, boat ramp, skiing. Scenic views.	Sportsman's Lodge Route 1 Blackwell 79506 432-282-2602
Kimball Bend Park	<b>BLUM</b>	From FM 67: PM 933 N 1.7 mi; Tex 174 SW 6 mi; at Brazos River bridge. On lake Whitney.	Wheeled camper or tent sites 10, other camp area 129 acres. Limit 14 days. Pit toilets, grills. Swim-lake; fishing, boat ramp	Corps of Engineers Box 5038 Laguna Park, TX 76634-5038 817/622-3332
Huber Park	<b>BORGER</b>	Within city: 1300 Main S1.	Wheeled camper sites 10, w/elec & water 10, limit 3 days. Pit toilets, dump station nearby	City Park Department Box 5250 Borger, TX 79008 806/273-2883
Selma Park	<b>BOWIE</b>	From US 287/81: Tex 59 SW 3.5 mi; FM 2583 S 3.6 mi. On lake Amon G. Carter	Camp area 40 acres: shelters 5. Dump station, flush toilets. No drinking water. Picnic shelters, swim-lake, boat ramp.	City Park Department 304 N. Lindsay Bowie, TX 76230 817/872-1114

## WHERE TO GO.....OTHER PLACES

<u>Place</u>	<u>Nearest Town</u>	<u>Directions</u>	<u>Facilities/Features</u>	<u>Contact Information</u>
Brady Lake Park	<b>BRADY</b>	From US 87: FM 2028 W 4.5 mi.; from US 87: FM 2583 S 3.6 mi. On Brady lake.	Wheeled camper sites w/ elec. & water 32; with sewage, 20, fee; tent sites 40, fee; other camp area 170 acres, fee, limit 90 days. Screened shelters 20, fee. Dump station, flush toilets, showers, picnic shelters, pavilion, groceries. Swim-lake, fishing, fishing barge. boat ramp. Skiing, playground, scenic views.	City Park Department Rt 1, Box 75 Brady 76825 915/597-1823
Richards Park	<b>BRADY</b>	US 87 W to Memory Lane. On Brady Creek.	Wheeled camper sites 102; w/elec. 65, fee; w/water, 47, fee; other camp area 15 acres. Dump station, flush toilets, grills. Swim-creek, playground, ball field, fishing	City Park Department Rt 1, Box 75 Brady 76825 915/597-1823
Wise County Park	<b>BRIDGEPORT</b>	From Tex 101: FM 1810 (in Chico) W 1.2 mi; FM 2952 S & W 2.5 mi. On Lake Bridgeport.	Wheeled camper sites 14 w/elec; w/elec, water & sewage 9, fee. Other camp area 83 acres, fee. Flush toilets, bait, swim-lake, bike trails, fishing, boat ramp, scenic views, picnic tables.	Wise County Park Dept. Box 314 Chico 76431 817/644-5135
Harvey Creek Recreation Area	<b>BROADDUS</b>	From Tex 147: FM 83 E 2.6 mi; FM 2390 SW 5.7 mi. On Sam Rayburn Lake in Angelina National Forest.	Wheeled camper or tent sites 42, fee. Chem toilets, picnic shelter, fishing, boat ramp, skiing.	US Forest Service Box 756 Lufkin, TX 75901 409/639-8620
Jackson Hill Park	<b>BROADDUS</b>	From FM 83: Tex 147 S 3.6 mi; FM 3851 W.3 mi. On Sam Rayburn Lake.	Wheeled camper or tent sites 60; other camp area 163 acres, limit 14 days. Dump station, pit toilets, picnic shelters, tables, grills, swim-lake, fishing, boat ramp, scenic views	Corps of Engineers Rt 3, Box 486 Jasper 75951 409/384-5716
Mill Creek Park	<b>BROOKELAND</b>	From US 96: Loop 149 N 1 mi; Spur 165 W.6 mi. On Sam Rayburn Lake.	Wheeled camper sites 57 w/elec & water, fee; 53 w/elec, fee, limit 14 days; other camp area 59 acres. Dump station, flush toilets, showers, grills, bathhouse, picnic shelters, swim-lake, fishing, boat ramp, scenic views	Corps of Engineers Rt 3, Box 486 Jasper 75951 409/384-5716

## WHERE TO GO.....OTHER PLACES

<b>Place</b>	<b>Nearest Town</b>	<b>Directions</b>	<b>Facilities/Features</b>	<b>Contact Information</b>
Coleman Park	<b>BROWNFIELD</b>	Within city, US 62: Reppto St E 1 block, First St S 1 blk.	Wheeled camper sites 12 w/elec, water and sewage, limit 4 days. Grills, swim-pool, playground, tennis court	Park Board County Courthouse, Brownfield 79316, 806/637-6421
Castroville Regional Park	<b>CASTROVILLE</b>	From JCT US 90 in city: Athens St S 5 blks; Lisbon St W 3 blks; hlf blk S on Alsace St. On Medina River.	Wheeled camper sites 35 w/elec, water & sewage, fee. Prepared tent sites 5, fee. Dump station, flush toilets, showers, grills. Swim-pool, river, fishing, picnic areas, scenic views.	City Park Department 1209 Fiorella Castroville, TX 78009, 210/538-2224
Double Lake Recreation Area	<b>COLDSPRING</b>	From US 59: PM 2025 N 17 mi; FSR 210 SE 1.5 mi. On Double Lake in Sam Houston National Forest.	Wheeled camper or tent sites 49, fee, limit 14 days. Flush toilets, showers, canoe rental, grills, snack bar, ice, swim-lake, fishing, boating (small elec. motors only), nature trails.	US Forest Service 308 N. Belcher Cleveland, TX 77327 713/592-6161
Flatrock Park	<b>COLEMAN</b>	From Tex 206: Tex 153 W 8 mi; local rd S 2 mi. On Bords Creek Lake.	Wheeled camper sites 61 w/ elec. & water, fee; prepared tent sites 61, fee; limit 14 days. Dump station, flush toilets, shelters, grills. Swim-lake; fishing, boat ramp, fishing pier, park naturalist.	Corps of Engineers HCR 75, Box 33 Coleman, TX 76834 915/625-2322
Friendship Park	<b>COLEMAN</b>	From Tex 206: Tex 153 W 8 mi; local rd S .5 mi. On Rords Creek Lake.	Wheeled camper sites 33, fee, limit 14 days. Dump station, flush toilets, showers, shelters, grills. Swim-lake; fishing, ,boat ramp, park naturalist	Corps of Engineers HCR 75, Box 33 Coleman, TX 76834 915/625-2322
Lakeside Park	<b>COLEMAN</b>	From Tex 206: Tex 153 W 9 mi; local rd S .4 mi. On Hords Creek Lake.	Wheeled camper sites 38, w/elec & water, fee. Other camp area 150 acres. Limit 14 days. Dump station, pit & flush toilets, showers, picnic shelters, grills. Swim-lake; fishing, boat ramp, nature trails, park naturalist	Corps of Engineers HCR 75, Box 33 Coleman, TX 76834 915/625-2322
Press Morris Park	<b>COLEMAN</b>	From US 283/84: US 283 N 12.9 mi; PM 1274 W2.4 mi. On Lake Coleman.	Wheeled camper sites 13; w/elec 12, fee; other camp area 100 acres. Limit 14 days. Flush & pit toilets, picnic shelters. Swim-lake; fishing, ramp	City Park Department Box 592 Coleman 76834 915/382-4635

## WHERE TO GO.....OTHER PLACES

<b>Place</b>	<b>Nearest Town</b>	<b>Directions</b>	<b>Facilities/Features</b>	<b>Contact Information</b>
Fisher Park	<b>COLORADO CITY</b>	From 1-20: Tex 208 S 9 mi; local rd W 3 mi. On Champion Lake	. Wheeled camper or tent sites w/elec 17; w/ water 6, fee. Other camp area 35 acres, fee. Flush toilets, bait, picnic shelters, grills, ice, groceries. Swimplake, trail bike area, fishing, boat ramp, no skiing.	City Park Department 180W. 3rd St. Colorado City 79512 915-728-8100
Ruddick Park	<b>COLORADO CITY</b>	From 1-20: Tex 208 S 14 blks; 7th St E 5 blks. On Lone Wolf Creek.	Wheeled camper or tent sites 5; 1 w/ hookup; other camp area 50 acres, limit 14 days. Pit toilets, picnic shelters, grills. Swim-pool, fishing, playground, scenic views, bicycle & nature trails	City Park Department 180W. 3rd St. Colorado City 79512 915-728-8100
Copperas Creek Park	<b>COMANCHE</b>	From Tex 36: US 67/377 E 5.4 mi; FM 2861 N 1.9 mi. On Proctor Lake.	Wheeled camper sites 66 w/elec & water, fee. Group areas, limit 14 days. Dump station, pit toilets, picnic shelters, group shelter, grills. Swimplake; fishing, boat ramp, scenic views.	Corps of Engineers Rt 1, Box 71-A Comanche 76442 817/ 879-2498
Promontory Park	<b>COMANCHE</b>	From Tex 36: Tex 16 N 12 mi; PM 2318 E 5 mi. On Proctor Lake.	Wheeled camper or tent sites 100 w/water 50, w/e1ec 50, fee; group areas, limit 14 days. Dump station, flush toilets, picnic shelters, group shelter, grills. Swim-lake, boat ramp, fishing, scenic views.	Corps of Engineers Rt 1, Box 71-A Comanche 76442. 817/879-2424
Nueces Count padre Ball Park	<b>CORPUS CHRISTI</b>	From Park Rd 22: Texas 361 22 SW 2.8 mi; local rd E .2 mi. On Gulf of Mexico.	Wheeled camper sites 66, w/ elec & water, fee, limit 3 days; other camp area 40 acres, fee. Dump station, flush toilets, showers, bait, tables, snack bar, laundry, bathhouse. Swim-beach, fishing, lighted fishing pier, fee, boating, scenic views.	Nueces Co Parks Dept Box 18608 Corpus Christi, TX 78480 512/933-8121

## WHERE TO GO.....OTHER PLACES

<b>Place</b>	<b>Nearest Town</b>	<b>Directions</b>	<b>Facilities/Features</b>	<b>Contact Information</b>
Padre Island National Seashore	<b>CORPUS CHRISTI</b>	From Tex 358 (S. Padre Island Drive): Park Rd 22 SW 9.6 mi; park service rd SW 4.5 mi. On Gulf of Mexico	Wheeled camper sites 40, fee; other camp area 65 miles open beach (60 Miles accessible only by 4-wheel drive vehicle), limit 14 days. Dump station, flush toilets, cold showers. Swim-beach; fishing, park naturalist, nature trails, no trailer hookups.	Padre Island Nat. Seashore 9405 S. Padre Island Drive Corpus Christi, TX 78418 512/937-2621
Wolf Creek Park #1	<b>CORSICANA</b>	From US 75: Tex 31 SW 16.3 mi; FM 667 NW 3.1 mi; FM 3164 SW 2.1 mi. On Navarro Mills Lake	. Wheeled camper sites 47; w/elec. & water 19, fee; other camp area 276 acres, fee; limit 14 days. Dump station, pit toilets, picnic shelters, grills. Swim-lake; fishing, boat ramp, scenic views	City Parks Department Route I, Box 33D Purdon, TX 76679. 817/578-1431
Wolf Creek Park #2	<b>CORSICANA</b>	From US 75: Tex 31 SW 16.3 mi; PM 667 NW 5 mi; FM 744 SW 2.5 mi; PM 1578 S 2 mi. On Navarro Mills Lake.	Wheeled camper sites 45, fee, limit 14 days. Pit toilets, shelters. grills. Swimplake; fishing, boat ramp.	City Parks Department Route I, Box 33D Purdon, TX 76679. 817/578-1431
Ratcliff Lake Recreation Area	<b>CROCKETT</b>	From Tex 21: Tex 7 NE 19 mi. On Ratcliff Lake in Davy Crockett National Forest.	Wheeled camper or tent sites 75; w/water, 25, fee. Limit 14 days. Flush toilets, cold showers, grills, snack bar. Swim-lake, fishing, no motorboats, scenic views, nature trails	US Forest Service 1240 E. Loop 304 Crockett, TX 75835 409/ 544-2046
Campground #1	<b>CROSBYTOWN</b>	From US 82: PM 651 S 13.5 mi; FM 2794 E & S 8.6 mi. On White River Lake.	Wheeled camper or tent sites 20, fee. Limit 7 days. Flush toilets, swim-lake, fishing, boat ramps	White River Water Auth. HCR2, Box 141, Spur, TX 79370 806/263-4240
Campground #2	<b>CROSBYTOWN</b>	From US 82: PM 651 S 13.5 mi; FM 2794 E & S 8.6 mi; local rd NE 1.5 mi. On White River Lake	Entrance fee. Wheeled camper or tent sites 25; w/elec & water, fee. Limit 7 days. Flush toilets, swim- lake, fishing	White River Water Auth. HCR2, Box 141, Spur, TX 79370 806/263-4240



## WHERE TO GO.....OTHER PLACES

<b>Place</b>	<b>Nearest Town</b>	<b>Directions</b>	<b>Facilities/Features</b>	<b>Contact Information</b>
Campground #3	<b>CROSBYTOWN</b>	From US 82: FM 651 S 13.5 mi.FM 2794 E & S 7.2 mi; Lake Rd N. On White River Lake	Wheeled camper or tent sites 25, fee. Limit 7 days. Flush toilets, swim-lake, fishing, boat ramp	White River Water Auth. HCR2, Box 141, Spur, TX 79370 806/263-4240
City Park	<b>CROSBYTOWN</b>	US 82 at E city limit.	Wheeled camper or tent sites 8 w/water & elec, limit 3 days. Dump station, grills. Swimpool (fee); playground.	Parks Department 119 S. Ayrshire Crosbyton, 79322 806/675-2301
Municipal Park	<b>CUERO</b>	Within city, from US 87: Main St E.5 mi. On 10-acre lake in park.	Wheeled camper sites 6 w/elec & water, -fee. Other camp area 10 acres, fee. Limit 4 days. Flush toilets, picnic shelters, grills, bathhouse. Swim-pool; fishing, playground, tennis, ball field, golf. Campers must be in by 11:00 P.M.	Parks Department 201 E. Main Cuero 77954 512/275-3233
Rita Blanca Lake Park	<b>DALHART</b>	From US 54: US 87/385 S 1 mi; FM 281 SW 1.5 mi. On Rita Blanca Lake.	Wheeled camper sites 31 w/elec, water & sewage, fee. Other camp area 1000 acres, fee. Picnic shelters, grills, bike trail, playground, softball, horseshoe pitching, skiing, scenic views	Parks Department Box 9395 Dalhart 79022 806/249-2450
Caddo/LBJ National Grasslands	<b>DECATUR</b>	From US 380: FM 730 N 7 mi, local rd W 1.9 mi. On Black Creek Lake.	Camp area 2 acres, limit 14 days. Pit toilets, no drinking water, fishing, boat ramp, no swimming or shooting	US Forest Service Box 507 Decatur, TX 76234. 817/627-5475
Amistad National Recreation Area: Governor's Landing	<b>DEL RIO</b>	From US 90/277/377: US 90 W & N 10 mi; local rd E .2 mi. On Amistad Lake.	Wheeled camper or tent sites 18, limit 1 day. Clean toilets, dump station nearby, grills, water at park headquarters. Swim-lake, fishing, fishing pier, park naturalist	Amistad National Recreation Area HCR-3, Box 5J Del Rio 78840-9350 210/775-7491
Amistad National Recreation Area: San Pedro Flats	<b>DEL RIO</b>	From US 90/277/377: US 90 W 2.5 mi; Spur 454 N .6 mi. On Amistad Lake	. Wheeled camper or tent sites 12, limit 14 days. Clean toilets, drinking water at park headquarters, grills. Swim- lake, fishing, boat ramp	Amistad National Rec Area HCR-3, Box 5J Del Rio 78840-9350 210/775-7491

## WHERE TO GO.....OTHER PLACES

<b>Place</b>	<b>Nearest Town</b>	<b>Directions</b>	<b>Facilities/Features</b>	<b>Contact Information</b>
Amistad National Recreation Area: 277 North	<b>DEL RIO</b>	From US 90/277/377: US 277/377 N 6 mi, Old 277 S 0.3 mi. On Amistad Lake.	Wheeled camper or tent sites 8, limit 14days. Clean toilets, drinking water available at park headquarters, dump station near, grills. Lake; fishing, boat ramp	Amistad National Recreation Area HCR-3, Box 5J Del Rio 78840-9350 210/775-7491
Amistad National Recreation Area: Spur 406	<b>DEL RIO</b>	From US 90: Spur 406 SW 3.5 mi. On Amistad Lake.	Wheeled Camper or tent sites 12, limit 15 days. Clean toilets, drinking water available at park headquarters, dump station near, grills. Lake; fishing, boat ramp	Amistad National Recreation Area HCR-3, Box 5J Del Rio 78840-9350 210/775-7491
Damsite Area	<b>DENISON</b>	From Denison: Tex 75-A N 4 mi. Sites above & below dam. On Lake Texoma & Red River.	Camp area 260 acres, fee, limit 14 days. Dump station, flush toilets, picnic shelters, grills, ice. fishing, boating, boat ramp above dam.	Corps of Engineers Route 4, Box 493 Denison 75020 903/465-4990
Flowing Wells Resort	<b>DENISON</b>	From US.75-A: FM 1310 W 1.8 mi Park Rd 20 N. On Lake Texoma.	Wheeled camper or tent sites 180: w/elec, water & sewage 50, fee, w/elec & water 82, fee; all-paved area for group RV's w/elec & water 37, fee; tent sites 48, fee, recreation hall, fee. Screened shelters 35, fee. Limit 14 days; reservations accepted. Dump station, flush toilets, showers, picnic shelters, grills, ice. Lake; trail bike area, fishing, boat ramp, playground, marina.	Flowing Wells Resort Route 2, Box 50K Denison, TX 75020 903/465-1 956
Mill Creek Resort	<b>DENISON</b>	From US 69/75 N FM 120 W 8.2 mi; local rd W 8 mi. On Lake Texoma	. Camp area 410 acres, fee. limit 14 days. Flush & pit toilets, tackle & boat rental, bait, grills. fishing, boat ramp. Near concessionaire.	Corps of Engineers Route 4, Box 493 Denison 75020 903/465-4990
Paradise Cove Camp	<b>DENISON</b>	From US 69/75: FM 120 W 8.2 mi: local rd W 6 mi; local rd N 3.3 mi. On Lake Texoma	. Camp area 75 acres, fee limit 14 days. flush & pit toilets, tackle & boat rental. bait, grills, ice. Lake; fishing. boat ramp	Corps of Engineers Route 4, Box 493 Denison 75020 903/465-4990

## WHERE TO GO.....OTHER PLACES

<b>Place</b>	<b>Nearest Town</b>	<b>Directions</b>	<b>Facilities/Features</b>	<b>Contact Information</b>
Preston Bend Recreation Area	<b>DENISON</b>	From US 65/75: FM 120 W 8.2 mi, local rd W 6 mi; local rd N 2.8 mi. On Lake Texoma.	Wheeled camper sites 51, w/elec & water 21, fee, limit 14 days. Pit toilets, no water, fish, boat ramp, grills	Corps of Engineers Route 4, Box 493 Denison 75020 903/465-4990
Yokum County Park	<b>DENVER CITY</b>	From Tex 83: Tex 214 N 5.9 mi.	Wheeled camper sites 10 w/elec, fee, limit 3 days. Dump station, fl toilets, grills, playground.	County Park Department Box 172 Denver City, TX 79323 806/592-3166
Blue Creek Bridge Public Use Area	<b>DUMAS</b>	From US 87/287: FM 1913 E 15.6 mi; local rd N 2.5 mi. On Lake Meredith.	Undeveloped camp area, limit 14 days. No firewood available. No drinking water, chemical toilets, grills. Horseback riding, off-road vehicles allowed	National Park Service Box 1460 Fritch, TX 79036 806/857-3151
Blue West Public Use Area	<b>DUMAS</b>	From US 87/287: FM 1913 E 15.6 mi; local rd E 2.6 mi. On Lake Meredith	Undeveloped camp area, limit 14 days. No firewood available. Chemical toilets. grills. No drinking water. Fish, boat ramp, picnic shelters	National Park Service Box 1460 Fritch, TX 79036 806/857-3151
Plum Creek Public Use Area	<b>DUMAS</b>	From US 87/287: Tex 152 E 16 mi; FM 1913 S 12 mi to access rd. On Lake Meredith.	Undeveloped camp area, limit 14 days. No firewood available. No drinking water, chemical toilets. Fishing, boat launching	National Park Service Box 1460 Fritch, TX 79036 806/857-3151
Texoma Park	<b>DUMAS</b>	Within city: 500 W. 1st (US 87N).	Wheeled camper sites 24, w/elec, 24, limit 1 day. Dump station, flush Toilets (closed in winter).	City Park Department Box 438 Dumas 79029 806/935-4101
Brackenridge Plantation Campground	<b>EDNA</b>	From E city limit: SH 111 E 6 mi; local rd S .5 mi. On Lake Texana	. Day use fee Wheeled camper or tent sites 100. w/elec, water & sewage 80, fee. limit 14 days. Dump station. flush toilets, showers, grills. Lake; fishing boat ramp (fee), Lakefront picnic tables, scenic views.	Lavaca-Naidad River Authority Box 487 Edna 77957 512-782-5249

## WHERE TO GO.....OTHER PLACES

<b>Place</b>	<b>Nearest Town</b>	<b>Directions</b>	<b>Facilities/Features</b>	<b>Contact Information</b>
High View Park	<b>ENNIS</b>	From US 75/287: Tex 34 S 5.8 mi; local rd SE.3 mi. On Bardwell Lake	Wheeled camper sites 39 w/elec & water, fee, limit 14 days. Dump station. pit toilets. bait. grills. Lake; fishing, boat ramp	Corps of Engineers Route 4, Box 60 Ennis, TX 75119 214/875-5711
Love Park	<b>ENNIS</b>	From US 75/287: Tex 34 S 3.5 mi; local rd SE 2.5 mi. On Bardwell Lake	Camp area 20 acres with 20 prepared tent sites, fee, limit 14 days. Pit toilets. grills. Lake; boat ramp	Corps of Engineers Route 4, Box 60 Ennis, TX 75119 214/875-5711
Mott Park	<b>ENNIS</b>	From US 75/287: Tex 34 S 6.8 mi: FM 985 SE 1.6 m.: On Bardwell Lake.	Wheeled camper sites 36 w/elec & water, fee; other camp area 15 acres. limit 14 days. Pit toilets, grills. Lake.- fishing, boat ramp	Corps of Engineers Route 4, Box 60 Ennis, TX 75119 214/875-5711
Waxahachie Creek Park	<b>ENNIS</b>	From US 75/287: Tex 34 S 6.2 mi; k local rd NW 1.7 mi On Bardwell Lake	Wheeled camper sites 72; w/elec & water, 65, fee, other camp area 7 acres, limit 14 days. Dump station, flush & pit toilets, showers, grills. fishing, boat ramp	Corps of Engineers Route 4, Box 60 Ennis, TX 75119 214/875-5711
Cedar Canyon Public Use Area	<b>FRITCH</b>	From E city limits: Tex 136 E .1 mi: local rd N & E 1 mi. On Lake Meredith.	Undeveloped camp area, limit 14 days. No firewood available. Clean toilets. no drinking water, grills. fishing. boat ramp.	National Park Service Box 1460 Fritch 79036 806/857-3151
Fritch Fortess Public Use Area	<b>FRITCH</b>	From E City limits: Tex 136 E. 1 mi: local rd N & W 3.4 mi. On Lake Meredith.	Undeveloped camp area, limit 14 days. No firewood available. Flush toilets. Picnic shelters, grills. fishing, boat ramp	National Park Service Box 1460 Fritch 79036 806/857-3151
McBride Canon Mullinaw Creek	<b>FRITCH</b>	From S city limits: Tex 136 SW 7 mi. local rd W & SW 6 mi. On Lake Meredith.	Undeveloped camp area, limit 14 days. No firewood available. No drinking water. clean toilets. picnic areas. fishing; environmental study area	National Park Service Box 1460 Fritch 79036 806/857-3151

## WHERE TO GO.....OTHER PLACES

<b>Place</b>	<b>Nearest Town</b>	<b>Directions</b>	<b>Facilities/Features</b>	<b>Contact Information</b>
Sanford-Yake Public Use Area	<b>FRITCH</b>	From E city limits: Tex 136 E. 1 mi: local rd N & E 3.7 mi. On Lake Meredith. ramp, ranger station	Undeveloped camp area, limit 14 days. No firewood available. Flush toilets, bait. Picnic shelters. Grills. Snack bar. Groceries. Marina. Ice. fishing, boat	National Park Service Box 1460 Fritch 79036 806/857-3151
Coleto Creek Regional Park	<b>GOLIAD</b>	From US 183: US 59 E 13.1 mi: local rd N .2 mi. On Coleto Creek Reservoir.	Wheeled camper or tent sites 60. w/elec & water 33, fee, limit 14 days. Dump station. flush toilets. showers, grills. Lake: fishing, boat ramps	Park Department P.O. Drawer 68 Fannin 77960 512/575-6366
Independence Park	<b>GONZALES</b>	Within city: US 183 S at Guadalupe River.	Camp area 3 acres, limit 14 days. Flush toilets. grills. Swim-pool; fishing. playground. tennis. volleyball. ball field. bicycle trails. golf	Parks Department Drawer 547 Gonzales 78629 210/672-2520
Lake Wood Recreation Area	<b>GONZALES</b>	From US 183: US 90-A W 3.1 mi; PM 2091 S 3 mi. On Lake Wood & Guadalupe River.	Wheeled camper sites w/elec, water & sewage 16, fee. Dump station. flush toilets. showers, bait, grills, snack bar, ice, groceries, bathhouse. Swim-river & Lake: fishing. boat ramp.	Guadalupe-Blanco River Authority Route 2. Box 158-A Gonzales 78629 210/672-2779
Firemen's Park	<b>GRAHAM</b>	From Tex 16: Fifth St W 4 blks. On Salt Creek.	Wheeled camper sites 50, w/elec & water, fee, limit 5 days. Dump station picnic shelters, grills. Bike trails. fishing, playground, nature & hiking trails	Park Department Box 1449 Graham 76046 817/549-1466
Kindley Park	<b>GRAHAM</b>	From Tex 16: US 380 NW 7 mi, at E end of bridge. On Lake Graham.	Wheeled camper sites 26 w/elec & water, fee, limit 5 days; Flush toilets. Lake; fishing, boat ramp.	Park Department Box 1449 Graham 76046 817/549-3324
Lake Eddleman Park	<b>GRAHAM</b>	From Tex 16: US 380 N. 1.6 mi. On Lake Eddleman.	Wheeled camper site 12 w/elec & water, fee, prepared tent sites 10, fee, limit 14 days. Dump station, swim-lake, fishing	Park Department Box 1449 Graham 76046 817/549-3324

## WHERE TO GO.....OTHER PLACES

<u>Place</u>	<u>Nearest Town</u>	<u>Directions</u>	<u>Facilities/Features</u>	<u>Contact Information</u>
Lake Graham Campgrounds	<b>GRAHAM</b>	Two areas, from Tex 16: FM 61 W 2.7 mi; FM 3003 N 5 mi; local rd N. Also from Tex 16: US 380 N 3.7 mi; Lakeside Rd W .7 mi; City Lake Rd N. On Lake Graham.	Camp area 160 acres, no fee, limit 15 days. No drinking water. Lake; fishing, boat ramp	Park Department Box 1449 Graham 76046 8171 549-3324
Friendship Park	<b>GRANGER</b>	From Tex 95: FM 971 E 6.5 mi; local rd S 1 mi. On Granger Lake.	Wheeled camper or tent sites 13, limit 14 days. Dump station, flush toilets, shows, grills. Lake; fishing, boat ramp. Open Apr-Sept	Corps of Engineers Route 5, Box 500, Georgetown 78626, 512/859-2668
Taylor Park	<b>GRANGER</b>	From Tex 95: FM 1331 E 5.5 mi. On Granger Lake.	Wheeled camper or tent sites 48, w/elec & water 48, fee. Limit 14 days. Dump station, flush toilets, showers, grills. Lake, fishing. Open Apr-Sept	Corps of Engineers Route 5, Box 500, Georgetown 78626, 512/859-2668
Willis Creek Park	<b>GRANGER</b>	From Tex 95: County Rd 346 3 mi. On Lake Granger.	Wheeled camper sites 27 w/elec & water, fee, limit 14 days. Picnic shelter. Lake, fishing	Corps of Engineers Route 5, Box 500, Georgetown 78626, 512/859-2668
Murrell Park	<b>GRAPEVINE</b>	From Tex 121: Tex 26 SW 3 mi; local rd N 2.7 mi; local rd W 1-mi; local rd S I mi. On Lake Grapevine.	Camp area 425 acres, fee, limit 14 days. Pit toilets, bait, grills, ice & restaurant. fishing, boat ramp	Corps of Engineers 110 Fairway Dr. Grapevine 76051, 817/481-4541
Oak Grove Park	<b>GRAPEVINE</b>	From FM 1709: Tex 114 E .7 mi; Tex Bus 114 E .8 mi; Dove Rd Dove Loop N 1.5 mi. On Lake Grapevine.	Camp area 700 acres, fee, limit 14 days. Flush & pit toilets. dump station. showers, bait, grills, ice, groceries. fishing, boat ramp	Corps of Engineers 110 Fairway Dr. Grapevine 76051, 817/481-4541
Silver Lake Park	<b>GRAPEVINE</b>	From Tex 121: Tex 26 SW 1.2 mi; local rd N .3 mi. (Additional Silver Lake Park areas reached from Loop 382 via Ruth Wall Rd, N Dooley St & N Main/Murrell Rd.) On Lake Grapevine.	Camp area 275 acres, limit 14 days. Dump station. flush & pit toilets, bait, grills. snack bar, ice. fishing, boat ramp	Corps of Engineers 110 Fairway Dr. Grapevine 76051, 817/481-4541

## WHERE TO GO.....OTHER PLACES

<b>Place</b>	<b>Nearest Town</b>	<b>Directions</b>	<b>Facilities/Features</b>	<b>Contact Information</b>
Twin Coves Park	<b>GRAPEVINE</b>	From Tex 121: FM 2499 N 3 mi, local rd W I mi: local rd N .5 mi; On Lake Grapevine.	Wheeled camper sites w/elec 36, fee; other camp area 200 acres. fee, limit 14 days. Flush toilets. showers, grills. fishing, boat ramp	Corps of Engineers 110 Fairway Dr. Grapevine 76051, 817/481-4541
Public Use Area #2	<b>GROESBECK</b>	From Tex 164: FM 937 SE 11.3 mi; FM 3371 E & N 3.6 mi to W side of Lake Limestone	Primitive camp area 25 acres. no drinking water, no fee, limit 14 days. fishing, boat ramp	Limestone County Park County Courthouse, Groesbeck, 76642 817/729-3810
Public Use Area #3	<b>GROESBECK</b>	From Tex 164: FM 937 SE 11.3 mi; FM 3371 E & 5 mi to E side of Lake Limestone	. Primitive camp area 17 acres, no drinking water, limit 14 days. fishing	Limestone County Park County Courthouse, Groesbeck, 76642 817/729-3810
Public Use Area #5	<b>GROESBECK</b>	From US 79: FM 1146 N 6.7 mi: local rd W 1.8 mi to E end of dam. On Lake Limestone.	Primitive camp area 10 acres, no drinking water, limit 14 days. fishing, boat ramp	Brazos River Authority Route 3, Box 89-A Thornton 76687 903/529-2141
City Recreation Park	<b>HALLETTSVILLE</b>	Within city, from N limits: US 77 S I mi.	Wheeled camper sites 17, w /elec 10, w/elec & water 7. fee; Dump station, flush toilets, cold showers. Playground, golf.	Parks Department Box 257 Hallettsville 77964 512/7983681
City Park	<b>HAMLIN</b>	Within city from 500 S. Central Avenue: S. Central Avenue W 5 blocks; SW 5th St 6 blks; SW Avenue E 1 block.	Camp area 13 acres, limit 7 days. Grills. Swim-pool; playground, ball fields.	Hamlin Parks Department Drawer N Hamlin 79520 915/576-2711
Haskell Park	<b>HASKELL</b>	From US 380: Avenue C S 6 blks	Wheeled camper sites w/elec, water & sewage 10, fee. Dump station, flush toilets, cold showers, grills, playground	Haskell Parks & Recreation Box 1003 Haskell 79521 817/864-2333

## WHERE TO GO.....OTHER PLACES

<b>Place</b>	<b>Nearest Town</b>	<b>Directions</b>	<b>Facilities/Features</b>	<b>Contact Information</b>
Fish Hawk Marina	<b>HAWKINS</b>	From FM 14: US 80 W 4.1 mi; Lake Hawkins Rd N 3 mi. On Lake Hawkins.	Wheeled camper sites 18, w/elec & water, fee, limit 15 days; other tent area 4 acres, fee, limit 15 days. Boat rental, bait, snack bar, ice. groceries. Lake; fishing, boat ramp.	Precinct 2 County Courthouse Quitman 75783 903/769-2134
Indian Mounds Recreation Area	<b>HEMPHILL</b>	From Tex 87: Tex 83 E 7 mi; FM 3382 S 4 mi. On Toledo Bend Reservoir in Sabine National Forest.	Wheeled camper or Tent sites 38, fee, limit 14 days. Flush toilets. cold showers, grills. fishing, boat ramp, skiing. No reservations	US Forest Service Box 227 Hemphill, TX 75948 409/787-3870
Lakeview Recreation Area	<b>HEMPHILL</b>	From Tex 83: Tex 87 SE 9 mi; PM 2928 E 5 mi; local road 5 mi. On Toledo Bend Reservoir in Sabine National Forest	. Wheeled camper or tent sites 10. fee, limit 14 days. Pit toilets. grills. fishing, boat ramp. No reservations	US Forest Service Box 227 Hemphill, TX 75948 409/787-3870
Willow Oak Recreation Area	<b>HEMPHILL</b>	From Tex 83: Tex 87 SE 14 mi; FSR 120 E .2 mi. On Toledo Bend Reservoir in Sabine National Forest	Tent sites 10, fee; limit 14 days. Dump station. flush toilets. cold showers, grills. fishing, boat ramp, nature trails, skiing, campfire theater. Reservations for group sites only	US Forest Service Box 227 Hemphill, TX 75948 409/787-3870
Stonewall Jackson Camp	<b>HOLLIDAY</b>	From US 82/277: FM 368 S 3 mi; local rd E.8 mi. On Holliday Creek.	Camp area 106 acres, No toilets, no drinking water. Playground, bicycle trails.	City Park Box,508 Holliday 76366 817/586-1313
Coffee Mill Lake Park	<b>HONEY GROVE</b>	From US 82: FM 100 N 10.5 mi; local rd W 3.5 mi. On Coffee Mill Lake	. Camp area 2 acres, no fee, limit 14 days. Pit toilets, no drinking water. fishing, boat ramp, no swimming	US Forest Service Box 507 Decatur 76234 817/627-5475
West Lake Davy Crockett	<b>HONEY GROVE</b>	From US 82: FM 100 N 10.5 mi; local rd W .5 mi. At 450-acre Lake Davy Crockett, Caddo national Grassland.	Camp area acre. Clean toilets, boat rental, bait, grills snack bar, ice. cabin, lodge. Lake; fishing, boat ramp	US Forest Service Box 507 Decatur 76234 817/627-5475



## WHERE TO GO.....OTHER PLACES

<b>Place</b>	<b>Nearest Town</b>	<b>Directions</b>	<b>Facilities/Features</b>	<b>Contact Information</b>
Spring Creek Park	<b>HOUSTON</b>	From FM 1960: FM 249 NW 11.5 mi; Brown Rd W I mi. On Spring Creek.	Wheeled camper or tent sites 75, w/elec & water 8, fee; limit 7 days, reservations needed. Dump station, flush toilets, grills. fishing, playground.	Houston Parks & Recreation 22540 Aldine-Westfield Rd Spring, TX 77373 713-353-4196
Lake J.B. Thomas White Island Park	<b>IRA</b>	From FM 2085: FM 1298 S 3.1 mi; local rd W 4.2 mi. On Lake J. B. Thomas	Camp area 5 acres, limit 7 days. Flush & pit toilets, bait, grills, snack bar, ice. groceries. Lake; boat ramp. fishing, boating.	CRMWD Box 869 Big Spring 79721 432/267-6341
Alley Oop Park	<b>IRAAN</b>	Within city on US 190.	Wheeled camper sites 10 w/elec, water 1& sewage 6, fee limit 7 days. Dump station, grills. Swim-pool; playground, tennis, scenic views.	City Office Box 457 Iraan, TX 79744 915/639-2301
Ebenezer Park	<b>JASPER</b>	From Tex 63: FM 255 E 3.9 mi; Park Rd N 1 mi. On Sam Rayburn Lake.	Wheeled camper or tent sites. 31. Other camp area 44 acres, limit 14 days. Dump station. pit toilets. picnic shelters, grills. Lake, fishing, boating scenic views.	Corps of Engineers Route 3, Box 486 Jasper, TX 75951 409/384- 5716
Sandy Creek Park	<b>JASPER</b>	From US 190: W 5.3 mi; FM 777 S 1.3 mi; local rd W 2.3 mi. On B. A. Steinhagen Lake.	Wheeled camper sites 45. w/elec, 36, fee; other camp area 395 acres, limit 14 days. Dump station. pit toilets, picnic shelters, grills. Lake; fishing, boat ramp.	Corps of Engineers 890 FM 92 Woodville 75979 409/429-3491
Sand Creek Recreation Area	<b>JASPER</b>	From US 190: Tex 63 NW 14.6 mi; FSR 333 N 2.3 mi. On Sam Rayburn Lake.	Entrance fee. Wheeled camper or tent sites 27, fee. Open Mar-Sept. flush & pit toilets, picnic shelters. Lake; fishing, boat ramp, skiing.	US Forest Service Box 756 Lufkin 75901 409/639-8620
Twin Dikes Park	<b>JASPER</b>	From US 96: PM 255 W 5 mi. On Sam Rayburn Lake.	Wheeled camper sites 38 other camp area 200 acres, fee, limit 14 days. Dump station, flush toilets, showers, picnic shelter, grills. Lake; fishing, boat ramp, scenic views	Corps of Engineers Route 3, Box 486 Jasper, TX 75951 409/384- 5716

## WHERE TO GO.....OTHER PLACES

<b>Place</b>	<b>Nearest Town</b>	<b>Directions</b>	<b>Facilities/Features</b>	<b>Contact Information</b>
Alley Creek Park	<b>JEFFERSON</b>	From Tex 49: PM 729 W 11 mi, local rd S .2 mi. On Lake 0' the Pines.	Wheeled camper sites 49 w/elec & water, fee; tent sites 26, fee limit 14 days. Dump station, flush toilets, showers, grills. Lake; fishing, boat ramp, near service facilities. Open March-Sept.	Corps of Engineers Drawer W Jefferson, TX 75657 903/ 665-2336
Brushy Creek Park	<b>JEFFERSON</b>	From Tex 49: FM 729 W 3.4 mi; FM 726 SW 5 mi, local rd NW .7 mi. On Lake 0' the Pines.	Wheeled camper sites 71, w/elec & water, fee, limit 14 days; tent sites 40, fee, limit 14 days. Dump station, flush toilets. showers, grills, bathhouse. Lake; fishing, boat ramp	Corps of Engineers Drawer W Jefferson, TX 75657 903/ 665-2336
Buckhorn Creek Park	<b>JEFFERSON</b>	From Tex 49: PM 729 W 3.4 mi; PM 726 SW 2.5 mi. <1n Lake 0' the Pines.	Wheeled camper sites 62, w/elec & water, fee, tent sites 38, fee, limit 14 days. Dump station, flush toilets. showers, shelters, grills, bathhouse. Lake; fishing, boat ramp	Corps of Engineers Drawer W Jefferson, TX 75657 903/ 665-2336
Hurricane Creek Park	<b>JEFFERSON</b>	From Tex 49: FM 729 W 6.2 mi. On Lake 0' the Pines.	Camp sites 20, fee, limit 14 days. Pit toilets, grills. fishing, boat ramp, near service facilities	Corps of Engineers Drawer W Jefferson, TX 75657 903/ 665-2336
Johnson Creek Park	<b>JEFFERSON</b>	From Tex 49: FM 729 W 8.7 mi; local rd S .8 mi. On Lake 0' the Pines.	Wheeled camper sites 63, w/elec & water, fee, limit 14 days; tent sites 22, fee limit 14 days. Dump station, flush toilets, showers, shelters, grills, bathhouse. Lake, fishing.	Corps of Engineers Drawer W Jefferson, TX 75657 903/ 665-2336
Oak Valley Park	<b>JEFFERSON</b>	From Tex 49: FM 729 W 16 mi; local rd S 1.2 mi. On Lake 0' the Pines	Camp sites 18, limit 14 days. Pit toilets, grills. fishing, boat ramp, near service facilities	Corps of Engineers Drawer W Jefferson, TX 75657 903/ 665-2336
Schreiner City Park	<b>JUNCTION</b>	Within city: US 290 at Lake Junction.	Camp area 15 acres, limit 3 days. Flush toilets. Lake & pool; fishing, boat ramp, playground, ball field. scenic views	City of Junction 102N. 5th St Junction, TX 76849 915/446-2622

## WHERE TO GO.....OTHER PLACES

<b>Place</b>	<b>Nearest Town</b>	<b>Directions</b>	<b>Facilities/Features</b>	<b>Contact Information</b>
Leo Kaufer-Hubert Memorial Park	<b>KINGSVILLE</b>	From FM 771: US 77 N 3.7 mi; FM 628 E 11.4 mi. On Baffin Bay.	Wheeled camper sites 134 w/elec, water & sewage, fee; Dump station. flush toilets. grills. fishing, boat ramp, lighted fishing pier, playground	County Precinct 3 Route 1 Box 67D Riviera 78379 512/297-5738
Forrest Park	<b>LAMESA</b>	From within city: 9th St and Bryan Ave.	Wheeled camper sites 10, w/elec & water; other camp area 40 acres, limit 3 days. Dump station. flush toilets, grills. Playground, ball field.	City Office 601 S. First Lamesa 79331 806/872-2124
Lakeland Park	<b>LAVON</b>	From Lavon: Tex 78 N 6 mi; local rd W 2 mi. On Lake Lavon.	Tent sites, limit 14 days. Flush toilets, shelters, grills. Lake; fishing, boat ramp.	Corps of Engineers Box 1660 Wylie 75098 214/442-3014
Lavonia Park	<b>LAVON</b>	From Tex 78 in Lavon: local rd W 1 mi; E end of dam. On Lake Lavon.	Wheeled camper sites w/elec & water 38, fee, limit 14 days: tent sites 15, fee, limit 14 days. Dump station, flush toilets. showers, shelters. grills, bathhouse. Amphitheater (summer only). Lake; trail bike area. fishing. boat ramp, park naturalist, curfew 10 pm-6 am	Corps of Engineers Box 1660 Wylie 75098 214/442-3014
Pebble Beach Park	<b>LAVON</b>	From Lavon: Tex 78 N 3mi: local rd W 1.5 mi. On Lake Lavon.	Tent sites, limit 14 days. flush toilets, showers, shelters, grills, bathhouse. Lake: fishing. boat ramp	Corps of Engineers Box 1660 Wylie 75098 214/442-3014
City-County Camp Site	<b>LEVELLAND</b>	From Tex 114: US 385 S 3.3 mi.	Wheeled camper sites 12, w/elec & water, fee; limit 3 days. Dump station.	City Parks Department Box 1010 Levelland 79336 806/894-0113
Eastvale Park	<b>LEWISVILLE</b>	From 1-35E: Tex 121 E 6.6 mi; PM 423 N 3.5 mi. On Lake Lewisville.	Camp area 9 acres, limit 14 days. Pit toilets, picnic shelters. grills. Lake; fishing, boat ramp.	Corps of Engineers 1801 N. Mill St. Lewisville 75067 214/434-1666

## WHERE TO GO.....OTHER PLACES

Place	Nearest Town	Directions	Facilities/Features	Contact Information
Oakland Park	<b>LEWISVILLE</b>	From Tex 121 :I-35E N 6.8 mi; Carlisle Drive E .5 mi; Main St SE .8 mi; local rd S 1 mi. On Lake Lewisville.	Wheeled camper or tent sites 90, w/elec & water 84, fee; w/water 4, fee, limit 14 days. Dump station, pit toilets, showers. Lake, fishing, boat ramp, playground. summer theater, pavilion, reservations accepted	Corps of Engineers 1801 N. Mill St. Lewisville 75067 214/434-1666
Pilot Knoll Park	<b>LEWISVILLE</b>	From Tex 121:1-35EN 3.4mi; PM 407 W 4mi; local rd N 3.5 mi. On Lake Lewisville	RV or tent sites w/elec & water, fee, limit 14 days. Pit toilets. Lake fishing. boat ramp	Corps of Engineers 1801 N. Mill St. Lewisville 75067 214/434-1666
Waylon Jennings Free Campground	<b>LITTLEFIELD</b>	From US 84: US 385 N .3 mi.	Wheeled camper sites 20 w/elec, water & sewage; limit 7 days. Flush toilets, picnic shelters, grills	City Parks Box 1267 Littlefield 79339 806/385-5161
Tombigbee Lake Campground	<b>LIVINGSTON</b>	From US 59: US 190 E 17 mi; local rd S 2 mi. to Alabama-Coushatta Indian Reservation. On Tombigbee Lake.	Wheeled camper sites 137, w/elec, water & sewage 49, fee; w/elec & water 45, fee; tent sites 43, fee. Dump station. flush toilets. showers, grills. Lake: fishing. scenic views.	Tombigbee Lake Campgorund Route 3. Box 640 Livingston 77351 409/563-4391
Black Rock Park	<b>LLANO</b>	From Tex 16: Tex 29 E 16.1 mi; Tex 261 N 4 mi. On Lake Buchanan.	Wheeled camper sites 20: fee; limit 14 days. Flush toilets, grills. Lake: fishing. boat ramp, dump station. playground, scenic views.	LCRA Box 220 Austin 78767 512/473-4083
Llano County Community Center	<b>LLANO</b>	From Tex 16 RM 152 W 1.2 mi. adjacent to city park. swimming pool, rodeo arena & 9-hole golf.	Wheeled camper sites 150 w/elec, water & sewage; fee. Group building with kitchen & rest rooms, fee. Op reservations required.	Chamber of Commerce 700 Bessemer Llano 78643 915/247-5354
Robinson City Park	<b>LLANO</b>	From Tex 16: RM 152 W 2 mi. On Llano River.	Camp area 5 acres. Limit 14 days. Dump station. flush toilets. Swim-river & pool; fishing, boat ramp (limit 5 hp), 9-hole golf, playground, volleyball, hiking trails	City of Llano 301 W. Main Llano 78643 915/247-4158

## WHERE TO GO.....OTHER PLACES

<b>Place</b>	<b>Nearest Town</b>	<b>Directions</b>	<b>Facilities/Features</b>	<b>Contact Information</b>
Wind Point Park	<b>LONE OAK</b>	From Lone Oak: PM 1571 W & S 4.5 mi. On Lake Tawahoni. Entrance fee,	Wheeled camper or tent sites 159; w/elec, water & sewage 90, fee; w/elec & water 69, fee; Screened shelters 15. fee. Cabins w/kitchenette 8. fee. Reservations accepted. Dump station. flush toilets. showers. grills. Lake: fishing. bait & tackle, groceries. laundry, bathhouse. boat ramps. minibike area. playgrounds. tennis. softball. fishing pier. nature trail.	Parks Department Route 1, Box 1100 Lone Oak 75453 903/662-5134
Buffalo Springs Lake	<b>LUBBOCK</b>	From Loop 289: PM 835 E 4 mi. On Buffalo Springs Lake. Entrance fee.	Wheeled camper sites 116. w/elec, water & sewage 46, fee; other camp area 40 acres, fee, limit 14 days. Dump station. flush toilets. Showers, boat rental. bait, grills, snack bar, ice, groceries. fishing, paddle boats. boat ramp. excursion boat. Horseback riding, playground, scenic views.	City Parks Department Rt 10, Box 400 Lubbock 79408 806-747-3353
Etoile Park	<b>LUFKIN</b>	From FM 226: Tex 103 W 2.1 mi. On Sam Rayburn Lake.	Wheeled camper sites 10, limit 14 days. Pit toilets. picnic shelters. grills. fishing. boat ramp. scenic views.	Corps of Engineers Route 3, Box 486 Jasper 75951 409/1384-5716
Shirley Creek Park	<b>LUFKIN</b>	From Tex 103: PM 226 S 6 mi. On Sam Rayburn Lake.	Wheeled camper sites 89. w/elec & water 40, w/elec, water & sewage 49, fee; other camp area, fee; cabins 15, fee, limit 14 days. Dump station. flush & pit toilets. showers. boat rental, bait, restaurant tables, ice. groceries. Lake; fishing. boat ramp, scenic views.	Park Route 1, Box 800 Chireno 75937 409/854-2233
Falls on the Brazos Park	<b>MARLIN</b>	From Tex 7: Tex 6 S 2.1 mi: FM 712 SW 2.6 mi; local rd SW .3 mi. On Brazos River.	Wheeled camper sites w/elec & water 6, fee; tent sites 7 fee; Dump station. flush toilets. grills, snack bar, ice, groceries. SwimRiver; fishing, playground, boat ramp.	County Park Box 628 Marlin 76661 817/883-3203

## WHERE TO GO.....OTHER PLACES

<b>Place</b>	<b>Nearest Town</b>	<b>Directions</b>	<b>Facilities/Features</b>	<b>Contact Information</b>
Big Creek Landing	<b>MAUD</b>	From US 67: Tex 8 S 1.1 mi; FM 2624 E 5.4 mi; local rd E.6 mi, S .6 mi,E.2 mi. On Lake Wright Patman.	Wheeled camper or tent sites 29, w/elec & water 15,fee, limit 14 days. Pit toilets, boat rental, bait, snack bars, ice groceries. fishing, boat ramp.	Big Creek Landing Rt 2, Box 247-A Maud, 755647 903/585-5453
Harron Creek Park	<b>MAUD</b>	From US 67: Tex 8 S 2 mi; local rd E .3 mi; local rd S 1.6 mi. On Lake Wright Patman	. Primitive camping, limit 14 days. Pit toilets, grills. fishing, boat ramp.	Corps of Engineers Box 1817 Texarkana 75501 903/838-8781
Kelly Creek Park	<b>MAUD</b>	From US 67: Tex 8 S 1.1 mi; FM 2624 E 5.4 mi; local rd E .6 mi, S .5 mi. On Lake Wright Patman.	Wheeled camper sites 77, w/elec, water & sewage 30, fee, limit 14 days. Dump station, flush toilets, tackle & boat rental, bait, snack bar, ice, groceries. fishing. boat ramp.	KCP Route 2, Box 247-A Maud 75567 903/585-5453 CB Channel 12, daylight hours
Red Hills Lake Recreation Area	<b>MILAM</b>	From Tex 21: Tex 87 N 3 mi; FSR 116 E 1 mi. On Red Hills Lake in Sabine National Forest.	Wheeled camper or tent sites 30. fee, limit 14 days. flush & pit toilets, cold showers, picnic shelter. grills. Lake (fee; fishing, hiking & nature trails. Reservations not accepted. (Open Mar I-Oct 1.)	US Forest Service Box 227 Hemphill 75948 409-787-3870
Lake Holbrook Park	<b>MINEOLA</b>	From Tex 37 US 80 W 3.6 mi: Co Rd WI mi; located N .3 mi. On Lake Holbrook.	Wheeled camper sites 10 other camp area 40 acres. no fee. limit 15 days. Dump station. pit toilets, no drinking water, snack bar (summer). Lake: fishing. boat ramp, playground, scenic views	Precinct 2 County Courthouse Quitman 75783 903-763-2716
Plowman Creek Park	<b>MORGAN</b>	From Tex 174: PM 56 S & E 2.3 mi; local rd E 1 mi. On Lake Whitney	Prepared tent sites 17, fee. limit 14 days. flush & pit toilets, dump station, showers, grills. Lake; fishing, boat ramp, scenic views.	Corps of Engineers Box 5038 Laguna Park Station Clifton 76634 817/622-3332

## WHERE TO GO.....OTHER PLACES

<u>Place</u>	<u>Nearest Town</u>	<u>Directions</u>	<u>Facilities/Features</u>	<u>Contact Information</u>
Steeles Creek Park	<b>MORGAN</b>	From Tex 174: FM 56 S 8 mi; local rd E 2.5 mi. On Lillie Whitney.	Wheeled camper or tent sites 22, w/water 10, fee. Other camp area 330 acres, limit 14 days. Pit toilets, grills. Lake; fishing. boat ramp, scenic views	Corps of Engineers Box 5038 Laguna Park Station Clifton 76634 817/622-3332
Canyon Park	<b>NEW BRAUNFELS</b>	From FM 2673: NE 1.5 mi; PM 306 NW 6 mi; local rd SW.5 mi. On Canyon Lake.	Camp area 184 acres, fee, limit 14 days. Dump station, vault toilets, boat rental, bait. picnic shelters. grills, restaurant, ice, groceries. Lake; fishing. boat ramp, scenic views, marina. River info: 210/964-3342	Parks Department HC 4, Box 400 Canyon Lake 78133 210/964-3341
Comal Park	<b>NEW BRAUNFELS</b>	From FM 2673: SW 6.5 mi; local rd NE 2 mi. On Canyon Lake.	Camp area 115 acres, no fee, limit 14 days. Dump station, vault toilets. picnic shelters, grills. Lake; fishing, boat ramp, Scenic views	Parks Department HC 4, Box 400 Canyon Lake 78133 210/964-3341
Cranes Mill Park	<b>NEW BRAUNFELS</b>	From PM 2673: S & W 8.6 mi. On Canyon Lake.	Camp area 80 acres, fee, limit 14 days. Dump station, vault toilets, boat rental, bait, picnic shelters. grills, ice. Lake; fishing, boat ramp, scenic views, fishing pier, marina	Parks Department HC 4, Box 400 Canyon Lake 78133 210/964-3341
Jacobs Creek Park	<b>NEW BRAUNFELS</b>	From FM 2673: PM 306 NW 3.7 mi; local rd W .4 mi. On Canyon Lake.	Camp area 66 acres, limit 14 days. Dump station, vault toilets, cold showers, picnic shelters, grills. Lake; fishing, boat ramp	Parks Department HC 4, Box 400 Canyon Lake 78133 210/964-3341
North Park	<b>NEW BRAUNFELS</b>	From PM 2673: NW 1.5 mi; PM 306 NW 2.3 mi; local rd S 1.1 mi. On Canyon Lake.	Camp area 35 acres, limit 14 days. Vault toilets, picnic shelters, grills. Lake; fishing, scuba diving, scenic views	Parks Department HC 4, Box 400 Canyon Lake 78133 210/964-3341
Potters Creek Park	<b>NEW BRAUNFELS</b>	From PM 2673: NW 1.5 mi; PM 305 NW 9.5mi; local rd S 2 mi. On Canyon Lake.	Wheeled camper sites w/ elec & water 17, fee. limit 14 days. Dump station, vault toilets, picnic shelters, grills. Lake; fishing, boat ramp, fishing pier. scenic views	Parks Department HC 4, Box 400 Canyon Lake 78133 210/964-3341

## WHERE TO GO.....OTHER PLACES

<b>Place</b>	<b>Nearest Town</b>	<b>Directions</b>	<b>Facilities/Features</b>	<b>Contact Information</b>
Fort Belknap County Park	<b>NEWCASTLE</b>	From US 380: Tex 251 S 1.9 mi.	Camp area 10 acres. Flush toilets, playground, tennis court, volleyball court, ball field, historic site, museum	County Parks Department Route 1, Box 28 Newcastle 76372 817/846-3222
Kelley Pond	<b>NEW WAVERLY</b>	From 1-45: FM 1375 W 9 mi; FDR 204 S 1 mi; FDR 271 W 1 mi. In piney-hardwoods of Sam Houston National Forest	Primitive camping area. fee. Picnic tables	US Forest Service Drawer 1000 New Waverly 77358 409/344-6205
Stubblefield Lake Recreation Area	<b>NEW WAVERLY</b>	From 1-45: FM 1375 W 9 mi; FDR 215 NE 2.9 mi. On Stubblefield Lake in Sam Houston National Forest.	Wheeled camper or tent sites 28, fee. Flush toilets, cold showers, picnic shelter, grills. fishing, nature & hiking trails	US Forest Service Drawer 1000 New Waverly 77358 409/344-6205
Cedar Springs Creek	<b>ORE CITY</b>	From US 259: Tex 155 NE.7 mi; local rd E 1 mi. Of! Lake 0' the Pines.	Tent sites 30, camp area 48 acres, fee, limit 14 days. Pit toilets, grills. Lake; fishing, boat ramp, near service facilities.	Corps of Engineers Drawer W Jefferson 75657 903/665-2336
City Park Camp	<b>OVERTON</b>	Within city, from Tex 135: West Henderson St W; Meadowbrook Drive S, local rd W. On Overton City Lakes.	Wheeled camper sites 38, w/elec, water & sewage 10, fee; w/elec & water 28, fee; limit 7 days. Flush toilets, dump station. Lake & pool; fishing, boating, playground, golf, volleyball, tennis, ball field, reservations accepted.	Park Drawer D Overton 75684 903/834-3171
Lamar Point	<b>PARIS</b>	From US 82: US 271 N 3.6 mi; FM 1499 W 5.3 mi; FM 1500 N 4.4 mi. On Pat Mayse Lake.	Wheeled camper or tent sites 26, limit 14 days. Dump station, pit toilets. grills. Lake; fishing, boat ramp.	Corps of Engineers Route 1, Box 565 Powderly 75473 903-732-3020
Pat Mayse Park East	<b>PARIS</b>	From US 82: S 271 N 11.2 mi; FM 906 W 4.6 mi, FM 197 W 1.2 mi On F'at Mayse Lake.	Wheeled camper or tent sites 30, w/elec & water 26, fee. limit 14 days. Dump station pit toilets, grills. Lake; fishing, boat ramp	Corps of Engineers Route 1, Box 565 Powderly 75473 903-732-3020



## WHERE TO GO.....OTHER PLACES

<b>Place</b>	<b>Nearest Town</b>	<b>Directions</b>	<b>Facilities/Features</b>	<b>Contact Information</b>
Pat Mayse Park West	<b>PARIS</b>	From US 82: US 271 N 11.2 mi; FM 906 W 4.6 mi, FM 197 W 2.8 mi. On Pat Mayse Lake.	Wheeled camper or tent sites 86; w/elec 76, fee; limit 14 days. Dump station. flush toilets. cold showers grills. Lake; fishing. boat ramp	Corps of Engineers Route 1, Box 565 Powderly 75473 903-732-3020
Sanders Cove Park	<b>PARIS</b>	From US 82: US 271 N 11.2 mi; FM 906 WI mi. On Pat Mayse Lake.	Wheeled camper or tent sites 89 w/ elec & water, fee, limit 14 days. Dump station. pit toilets. grills. Lake; fishing, boat ramp	Corps of Engineers Route 1, Box 565 Powderly 75473 903-732-3020
Whigham Park	<b>PERRYTON</b>	From within city: US 83IFM 377.	Wheeled camper sites 5 w/elec & water, fee. limit 2 days. Dump station, flush toilets, groceries, laundry, tennis court, playground.	City Hall P.O. Box 849 Perryton 79070 806/435-4014
Powell Park	<b>PINELAND</b>	From US 96: FM 83 W 10.2 mi; FM 705 S 11.5 mi. On Sam Rayburn Lake.	Wheeled camper sites 53. w/elec & water 43, fee; w/elec, water & sewage 8. fee; limit 14 days; cabins 10, fee; lodge, fee; mobile homes, fee; screened shelters 10, fee. Dump station. showers. tackle & boat rental. bait. restaurant, ice, groceries. bathhouse. Lake; fishing. boat ramp. bicycle trails. scenic view.	Park Route 1, Box 123 Broadus 75929 4091584-2624
Rayburn Park	<b>PINELAND</b>	From US 96: FM 83 W 10.2 mi; FM 705 S 11.7 mi; FM 3127 WI mi; Spur 3127 S .8 mi. On Sam Rayburn Lake.	Wheeled camper or tent sites 77, fee; other camp area 77 acres, fee; limit 14 days. Dump station. pit toilets. picnic shelters, grills. Lake; fishing, boat ramp.	Corps of Engineers Route 3, Box 486 Jasper 75951 409/384-5716
San Augustine Park	<b>PINELAND</b>	From US 96: FM 83 W 5.6 mi; FM 1751 S 3.8 mi. On Spn Rayburn Lake.	Wheeled camper or tent sites 100 w/elec & water, fee; other camp area 50 acres, fee; limit 14 days. Dump station, flush & pit toilets, showers, picnic shelters, grills. fishing, boat ramp	Corps of Engineers Route 3, Box 486 Jasper 75951 409/384-5716

## WHERE TO GO.....OTHER PLACES

<u>Place</u>	<u>Nearest Town</u>	<u>Directions</u>	<u>Facilities/Features</u>	<u>Contact Information</u>
Pine Springs Campground	<b>PINE SPRINGS</b>	From Hdqtrs Visitor Center in Guadalupe Mts. Nat'l Park: US 62/180 W 2 mi.	Wheeled camper sites 19 (no hookups), fee; tent sites 21, fee. Flush toilets, water nearby. Hiking trails, picnic tables, no fires.	Pine Springs Campground HC 60, Box 400 Salt Flat, NM 79847 505/828-3251
Lighthouse Beach & Bird Sanctuary	<b>PORT LAVACA</b>	From Tex 35: 2 blocks E on Smith Rd. On Lavaca Bay, fishing, fee. Campground concessions operated by City of Port Lavaca.	Wheeled camper or tent sites' 49, w/elec & water, 30, fee; w/elec, water & sewage, 19, fee, limit 14 days. 19 of which have adjacent covered picnic shelters, and TV hookups, fee. Primitive camping. Dump station, flush toilets, showers, tackle rep. tal, bait, shelters, tables, snack bar, ice, bathhouse. Swim-pool (fee), fishing, boat ramp and dock, playground, scenic views	City of Port Lavaca Box 105 Port Lavaca 77979 512/552-6097
High Point Park	<b>PROCTOR</b>	From US 67/377 in Proctor: FM 1476 NW 2.2 mi; FM 1496 S .3 mi. On Proctor Lake.	Wheeled camper sites 6; prepared tent sites, 14; limit 14 days. Dump station, pit toilets, picnic shelters, grills. Lake; fishing, boat ramp, scenic views.	Corps of Engineers Route 1, Box 71-A Comanche 76442, 817/879-2424
Sowell Creek Park	<b>PROCTOR</b>	From US 67/1377 in Proctor: PM 1476 NW 1.2 mile; local rd S.3 miles. On Proctor Lake.	Wheeled camper sites 60w/elec & water fee; other camp area 420 acres, group area; limit 14 days. Dump station, pit toilets, picnic shelters, grills. Lake; fishing, boat ramp, scenic views	Corps of Engineers Route 1, Box 71-A Comanche 76442, 817/879-2424
Lake Quitman Park	<b>QUITMAN</b>	From Tex 37: Tex 154 W.4 mi: FM 2966 N 4.8 mi; Lake Quitman Rd E.9 mi. On Lake Quitman	Wheeled camper sites 12, w/elec 8, fee, limit 15 days; other camp area 25 acres, fee. Fl toilets, boat rental, bait, grills, "ice, groceries. Swim-Lake: fish. boat ramps, scenic views.	Chamber of Commerce Box 426 Quitman 75783 903-763-4411

## WHERE TO GO.....OTHER PLACES

<b>Place</b>	<b>Nearest Town</b>	<b>Directions</b>	<b>Facilities/Features</b>	<b>Contact Information</b>
Paint Creek Recreation Area	<b>ROBERT LEE</b>	From Tex 208: Tex 158 W 7.8 mi: local rd N & E .5 mi. On E. Y. Spence Reservoir.	Wheeled camper or tent sites 28, w/elec, water & sewage 10, fee; w/elec & water, 5, fee; other camp area 100 acres. Flush & pit toilets fish cleaning facilities, bait, picnic shelters, restaurant, ice, groc. Swim-Lake; fish, boat ramp, scenic views.	CRMWD Box 989 Robert Lee 76945 915/453-2982
Wildcat Creek Recreation Area	<b>ROBERT LEE</b>	From Tex 208: Tex 158 W 4.5 mi; local rd N & E .6 mi. On E.V. Spence Reservoir.	Wheeled camper sites 8 w/elec, water & sewage 10, fee; screened shelters w/elec 4, fee; pavilions w/elec 8. fee; limit 14.days. Flush toilets, cold showers, bait, groceries, ice. Lake fishing, boat ramp	WCRA Box 970 Robert Lee 76945 432/453-2801
Dry Creek Park	<b>SAN ANGELO</b>	From US 87: FM 2288 S 1.4 mi. On O. C. Fisher Lake.	Wheeled camper sites 9 w /elec & water, fee; 10 other primitive camp area, fee; limit 14 days. One group camping area, fee one group picnic area, fee. Dump station. flush toilets. showers, grills. Trail bike area nearby, fishing, boat ramp.	Corps of Engineers Box 3085 San Angelo 76902 915/949-4757
Middle Concho	<b>SAN ANGELO</b>	From US 67: US 87 S 1.3 mi; FM 584 SW 4.2 mi; Red Bluff Rd W & S 4 mi. On Lake Nasworthy.	Weekend & holiday entrance fee. Primitive camp area 25 acres, fee; limit 14 days. Flush toilets, no drinking water. Lake; fishing, boat ramp (boat speed limit 30 mph).	City Park Department Box 1751 San Angelo 76902 915/944-3812
Red Arroyo Park	<b>SAN ANGELO</b>	From US 67: FM 2288 N 4 mi. On O.C. Fisher Lake.	Wheeled camper sites 52, w/elec & water 40, fee; 12 without utilities, fee; other primitive camp area 150 acres, fee, limit 14 days. Dump station. flush & pit toilets, grills. Lake; trail bike area, fishing, boat ramp, horseback riding, bicycle and jogging trails	Corps of Engineers Box 3085 San Angelo 76902 915/949-4757

## WHERE TO GO.....OTHER PLACES

<b>Place</b>	<b>Nearest Town</b>	<b>Directions</b>	<b>Facilities/Features</b>	<b>Contact Information</b>
Twin Buttes Park	<b>SAN ANGELO</b>	From US 87: FM 2288 S 11 mi; US 667 W 3.5 mi. On Twin Buttes Reservoir	Camp area 200 acres. Wheeled camper or tent sites w/elec 45, fee; 12 long -term campsites, without hookups, fee; primitive tent area, fee. Pit toilets, bait, picnic shelters, grills, ice, groceries. Lake; fishing, boat ramps	City Park Department Box 1751 San Angelo 76902 915/944-3812
Sanford Dam/Spring Canyon	<b>SANFORD</b>	On FM 1319 2 mi N of Sanford. On Lake Meredith.	Undeveloped camp area, no fee, limit 14 days. No firewood or drinking water available. Clean toilets, grills. fishing, swimming.	National Park Service Box 1460 Fritch 79036 806/857-3151
Ragtown Recreation Area	<b>SHELBYVILLE</b>	From Tex 87: PM 139 E 6.5 mi; FM 3184 E 3.6 mi; FSR 132 E 1.5 mi. On Toledo Bend Reservoir in Sabine National Forest	. Camper sites 35, fee. Flush toilets, showers, dump station, boat ramp, fishing cleaning house, nature trail. Open mid- Mar to mid-Sept, subject to change	US Forest Service 101 S. Bolivar San Augustine 75972 409-275-2632
Lake Mackenzie Park	<b>SILVERTON</b>	From Silverton: Tex 86/207 W 4 mi; Tex 207 N 7 mi to lake entrance. On Lake Machenzie	Entrance fee. Wheeled camper sites 38, w/elec & water 18, fee; other camp area 600 acres, group shelter, picnic tables, fee. Dump station, flush toilets, bait, shelters tables, snack bar, ice, groceries. Lake; fishing, boat ramps, nature trails.	Lake Mackenzie Park Route I Box 14 Silverton 79257 806/633-4318
Lake J.B. Thomas Bull Creek Park	<b>SNYDER</b>	From Tex 350: FM 1606 W 4.9 mi; FM 2085 W 2.6 mi; FM 1298 N 1.9 mi; FM 1610 W 3.2 mi; local rd S 2 mi.. On Lake J.B. Thomas.	Camp area 2 acres, fee, limit 7 days.Flush toilets, no drinking water grills. Lake, fishing, boating	CRMWD Box 869 Big Spring 79721 915/267-6341
Lake J.B. Thomas South Side Park	<b>SNYDER</b>	From Tex 350: FM 1606 W 4.9 mi; FM 2085 W 2.6 mi, FM 1298 W .6 mi & S 1.8 mi. On Lake J. B. Thomas	Camp area 100 acres,fee, limit 7 days. Flush & pit toilets, no drinking water, grills. Lake; fishing, boat ramp	CRMWD Box 869 Big Spring 79721 915/267-6341

## WHERE TO GO.....OTHER PLACES

<u>Place</u>	<u>Nearest Town</u>	<u>Directions</u>	<u>Facilities/Features</u>	<u>Contact Information</u>
Big Creek Park	<b>SOMERVILLE</b>	From Tex 36: FM 60 W 4 mi; Park Rd S 3.5 mi. On Lake Somerville	Wheeled camper sites 59. w/elec & water 21, fee. limit 14 days; Dump station, flush toilets. showers. boat rental. bait. tables, snack bar, ice, groceries. bathhouse. Lake: fishing, boat lamp. Reservations accepted.	Corps of Engineers Box 549 Somerville 77879 409-596-1622
Overlook Park	<b>SOMERVILLE</b>	From Tex 36: FM 1948 W.2 mi; local rd NW .5 mi. On Lake Somerville.	Wheeled camper sites 57, fee; w/elec, 25, fee, limit 14 days, group shelter by rsvns. Flush & pit toilets. showers. boat rental. bait, shelters. tables. grills, groceries, ice, bathhouse. Lake; fishing. scenic views	Corps of Engineers Box 549 Somerville 77879 409-596-1622
Rocky Creek Park	<b>SOMERVILLE</b>	From Tex 36: FM 1948 W 4 mi; park rd N 1.2 mi. On Lake Somerville	. Wheeled camper or tent sites 158. w/elec & water 42, fee; other camp area, 10 acres, limit 14 days. Dump station. flush toilets. showers, shelters, grills. lake; fishing. boat ramps. scenic views	Corps of Engineers Box 549 Somerville 77879 409-596-1622
Welch Park	<b>SOMERVILLE</b>	From Tex 36: Thornberry Dr W .8 mi; to dam, behind headquarters complex. On Lake Somerville	. Entrance fee. Camp sites 40. fee, limit 14 days. Flush & pit toilets. shelters. Lake; fishing, boat ramp, scenic views. Curfew 10pm-7am	Corps of Engineers Box 549 Somerville 77879 409-596-1622
Yegua Creek Park	<b>SOMERVILLE</b>	From Tex 36: FM 1948 W 2 mi. On Lake Somerville.	Wheeled, back in camper or tent sites 80; w/elec & water 43, fee, limit 14 days. Dump station, flush & pit toilets, showers, playground, shelters, grills. Swimming- Lake; trail bike area, fishing, boat ramps, amphitheater, scenic views	Corps of Engineers Box 549 Somerville 77879 409-596-1622
Adolph Thomas, Jr.	<b>SOUTH PADRE</b>	From US 77: FM 1847 N 7 mi,	Wheeled backin camper or tent sites 35	Cameron County Parks

## WHERE TO GO.....OTHER PLACES

<b>Place</b>	<b>Nearest Town</b>	<b>Directions</b>	<b>Facilities/Features</b>	<b>Contact Information</b>
Cameron County Park	<b>ISLAND</b>	right on FM 29256 mi. Entrance fee.	w/elec, water & sewage, fee; tent sites 2 w/water, fee. Limit 14 days on all camping; reservations accepted on some sites. Nature trail, overlook tower, playground, picnic area, boat ramp, 2 lighted fishing piers, fish cleaning station	Rt 2, Box 499 San Benito 78586 210-748-2044
Andy Bowie Cameron County Park	<b>SOUTH PADRE ISLAND</b>	From E end Queen Isabella Causeway on South Padre Island: Park Rd 100 N 3.5 mi. On Gulf of Mexico.	Primitive beach camping. Towing service. (NOTE: Drive only on moist, fun beach area; keep at least 25 ft from water; avoid dry, loose sand.) Driving on sand dunes is prohibited by law. Swimming-beach; fishing	Cameron County Parks Rt 2, Box 499 San Benito 78586 210-748-2044
Isla Blanca Cameron County Park	<b>SOUTH PADRE ISLAND</b>	From E end Queen Isabella Causeway on South Padre Island: Park Rd 100 S .8 mi. On Gulf of Mexico	Entrance fee. Wheeled camper sites 481 w/elec, water & sewage, fee; prepared tent sites 75, fee, limit 14 days Screened shelters 18, fee, reservations accepted. Dump station, flush toilets, showers, day-use cabanas, picnic tables, groceries, ice, 6 restaurants, 2 boat ramps, marina w/65 slips, bathhouse, laundry. Civic Center building accommodates 400, fee. Nondenominational chapel. Adjacent Pan American University Marine Biology Lab, Queen Isabella State Fishing Pier. Swimming-beach & pool; fish surf & jetties	Cameron County Parks Rt 2, Box 499 San Benito 78586 210-748-2044
City Park	<b>STEPHENVILLE</b>	From US 377/67/281 (South Loop): Graham St (Tex1.08) N .1 mi, across Bosque River.	Wheeled backing camper sites 10 w/elec & water, fee; temporary sites 50, fee, limit 7 days. Dump station, flush toilets, 2 group pavilions, grills. Swimming-pool; bicycle trails, trail bike area, fishing-river, playground, tennis, horseshoes, volleyball, softball, shuffleboard, nature trails. No reservations accepted	City of Stephenville 378 W. Long Stephenville 76401 817/965-3866

## WHERE TO GO.....OTHER PLACES

<b>Place</b>	<b>Nearest Town</b>	<b>Directions</b>	<b>Facilities/Features</b>	<b>Contact Information</b>
Stinnett City Park	<b>STINNETT</b>	Within city: 1 blk W of courthouse & 1 blk S.	Wheeled backin camper sites 8, limit 3 days. Flush toilets, bait, grills, ice, groceries nearby. Swimming-pool; playground, tennis, volleyball nearby.	City Park Drawer 909 Stinnett 79083 806/878-2422
Lake Sweetwater Park	<b>SWEETWATER</b>	From 1-20: FM 1856 S 3.6 mi; FM 2035 E .4 mi. On Lake Sweetwater.	Wheeled camper sites 19; 10 w/elec & water, fee; 7 w/elec & water at water's edge, fee; other camp area 25 acres, fee. Dump station, flush toilets, bait, grills, snack bar, ice, groceries. Swimming-Lake; fishing, boat ramp, playground, scenic views.	City Park Department Rt 3, Box 255 Sweetwater 79556 915/235-4648
Lake Trammell Park	<b>SWEETWATER</b>	From 1-20: Tex 70 S 4 mi; PM 1809 W 2.8 mi & S 1.2 mi. On Lake Trammell	Primitive camp area 300 acres, fee. Flush toilets, bait, snack bar, ice. No swimming or skiing. Fishing, boat ramp, scenic views.	City of Sweetwater Rt 1, Box 91 Sweetwater 79556 915/235-5191
Clear Springs Recreation Area	<b>TEXARKANA</b>	From US 59: FM 2148 NW .6 mi; park rd W 1.5 mi. On Lake Wright Patman. 1	Wheeled backin camper or tent sites w/elec & water 58, fee, limit 14 days. Dump station, flush & pit toilets, grills; group shelter, fee. Swimming-Lake; playground, fishing, boat ramp.	Corps of Engineers Box 1817 Texarkana 75504 903/838-878
Intuke Hill Recreation Area	<b>TEXARKANA</b>	From US 59: FM 2148 NW .6 mi; park Rd W .5 mi; park Rd S .7 mi. On Lake Wright Patman.	Primitive sites 63, fee. Dump station, pit toilets, grills. Near boat & tackle rental, bait, snack bar, ice, groceries. Swimming-Lake; fishing	Corps of Engineers Box 1817 Texarkana 75504 903/838-878
Oak Park	<b>TEXARKANA</b>	From 7th and State Line Ave: US 59 S 12.8 mi; local rd SW 1.1 mi; local rd S & E 1.6 mi.	Group site w/elec & water & pavilion, fee. Flush toilets. Open Mar-Oct	Corps of Engineers Box 1817 Texarkana 75504 903/838-878
Piney Point Park	<b>TEXARKANA</b>	From 7th and State Line Ave:	Wheeled camper or tent sites 60, fee.	Corps of Engineers

## WHERE TO GO.....OTHER PLACES

<b>Place</b>	<b>Nearest Town</b>	<b>Directions</b>	<b>Facilities/Features</b>	<b>Contact Information</b>
		US 59 S 12.8 mi; local rd W .8 mi. On Lake Wright Patman.	Limit 14 days. Flush toilets. Fishing, boat ramp nearby. Open Mar-Oct	Box 1817 Texarkana 75504 903/838-878
Rocky Point Park	<b>TEXARKANA</b>	From 7th & State Line Ave: US 59 S 12.8 mi; local rd W 1.1 mi. On Lake Wright Patman.	Wheeled backin camper or tent sites. w/elec & water 129, fee, limit 14 days. Dump station, flush toilets, showers, group shelter, covered pavilion, fee; grills	Corps of Engineers Box 1817 Texarkana 75504 903/838-878
Stewart Creek Park	<b>THE COLONY</b>	From Tex 121: PM 423 N 2.1 mi; local rd W 2 mi. On Lake Lewisville.	Entrance fee. Camp area 40 acres, limit 14 days, fee. (Fees can be purchased for day or year.) Dump station, pit toilets, picnic shelters, grills. Swimming-Lake; fishing, boat ramp.	City Park The Colony 75056 214/625-1106
Buffalo Lake National Wildlife Refuge	<b>UMBARGER</b>	From US 60: FM 168 S 1.5 mi.	Wheeled backin camper or tent sites 25. No w/elec, or water, fee, limit 7 days. Flush & vault toilets, group shelters (reservation req'd). Auto tour drive, park naturalist, nature trails. Golden Eagle Passports accepted	.US Fish & Wildlife Service Box 179 Umbarger 79091 806/499-3382
Community Park	<b>UTOPIA</b>	From PM 187: FM 1050 W.I mi. On Sabinal River. 78884, tel 5121966-2300	Screened shelters 4, fee. Wheeled backin camper sites 5, fee; other camp area 10 acres, fee. Flush toilets, grills. Swimming-river; fishing, dance floor, adjacent baseball field & rodeo arena.	Utopia Community Park P.O. Box 561 Utopia, TX
Claiborne West Park	<b>VIDOR</b>	From 1-10: Exit 864 to north access rd, E 2 mi. On Cow Bayou.	Prepared tent sites 10, fee. Flush toilets, showers; pavilions, deposit fee. Shelters, grills, fishing, playground, softball, amphitheater, 5-mile nature trail. Reservations accepted.	County Park 4105 North St Vidor 77662 409-745-2255
Airport Park	<b>WACO</b>	From US 84: PM 1637 NW 4.9	Wheeled camper or tent sites 18; w/elec	Corps of Engineers



## WHERE TO GO.....OTHER PLACES

<u>Place</u>	<u>Nearest Town</u>	<u>Directions</u>	<u>Facilities/Features</u>	<u>Contact Information</u>
		mi; Airport Rd SW 1.5 mi. On Lake Waco	& water 20, fee; other camp area 1,000 acres, fee; limit 14 days. Dump station, pit toilets, picnic shelters, bathhouse, showers, grills. Swimming-Lake; fishing, boat rental (seasonal), boat ramp, bait, ice, snack bar.	Rt 10, Box 173- G Waco 76708-9602 817-756-5359
Fort Fisher Park	<b>WACO</b>	Within city: 1-35 at Brazos River (Exit 335-B).	Wheeled camper sites 112; w/elec, water & sewage 10; w/elec & water 102, fee, limit 21 days. Tent sites 21, fee, liFt 21 days; screened shelters 15, fee. Dump station, flush toilets, showers, shelters, ice. Fishing, river walk, scenic views. Reservations accepted.	Fort Fisher Box 2570 Waco 76702-2570 817-750-5989 or 1-800-922-6386
Midway Park	<b>WACO</b>	From 1-35: Tex 6 NW 5 mi. On Lake Waco.	Camp area 165 acres, limit 14 days. Pit toilets, bait, picnic shelters, grills, snack bar, ice, groceries. Fishing, boat ramp, scenic views	Corps of Engineers Rt 10, Box 173-G Waco 76708-9602 817-756-5359
Speegleville Park 1	<b>WACO</b>	From 1-35: Tex 6 NW 7 mi; local rd E 1.5 mi; local rd N 1 mi. On Lake Waco.	Wheeled camper or tent sites 106; w/elec & water 100, fee, limit 14 days. Dump station, bathhouse, showers, pit toilets, group building, grills. Swimming-Lake; fishing, boat ramp, scenic views	Corps of Engineers Rt 10, Box 173-G Waco 76708-9602 817-756-5359
Speegleville Park 11	<b>WACO</b>	From 1-35: Tex 6 NW 7 mi; local rd E I mi; local rd S.5 mi. On Lake Waco	Primitive camp area 575 acres, fee. Pit toilets, grills. Swimming-Lake; fishing, boat ramp, scenic views	Corps of Engineers Rt 10, Box 173-G Waco 76708-9602 817-756-5359
Speegleville Park 111	<b>WACO</b>	From 1-35: Tex 6 NW 6.2 mi.	Wheeled camper or tent sites 15 w/elec &	Corps of Engineers

## WHERE TO GO.....OTHER PLACES

<u>Place</u>	<u>Nearest Town</u>	<u>Directions</u>	<u>Facilities/Features</u>	<u>Contact Information</u>
		On Lake Waco.	water, fee, limit 14 days. Dump station, pit toilets, showers, bait, snack bar, ice, groceries, grills. Swimminglake; fishing, boat ramp. (Box 7218, Waco 76710, tel 817/848-4471.) Corps of Engineers: wheeled camper or tent sites 30; w/elec & water 1.4, fee; other camp area 446 acres, fee; limit 14 days. Flush toilets, showers, group shelter, grills. Fishing, boat ramp, scenic views	Rt 10, Box 173-G Waco 76708-9602 817-756-5359
Collingsworth County Pioneer Park	<b>WELLINGTON</b>	From Wellington: US 83 N 7 mi. On Salt Fork of the Red River.	Wheeled camper sites 24 w/elec & water, fee, limit 3 days. Dump station, flush toilets, 1 large group shelter, 2 small covered picnic areas, grills, playground, scenic views.	Courthouse Room 1, 2nd Floor Wellington 79095 806/447-5408
Big Mineral Camp	<b>WHITESBORO</b>	From US 377: FM 901 E 1.5 mi; local rd E 2.5 mi. On Lake Texoma	Wheeled camper or tent sites 111; w/elec, water & sewage 23, fee; 60 w/elec & water, fee; 28 w/elec, fee; tent sites, fee. Cabins w/ kitchen 5, fee; group shelter, fee. Other camp area 200 acres, limit 14 days. Dump station, flush & pit toilets, showers, bait, grills, snack bar, ice, groceries. Swimming-lake; fishing, boat ramp, gas dock.	Big Mineral Camp Box 576 Gordonville 76245 903/523-4287
Cedar Bayou Resort	<b>WHITESBORO</b>	From US 82: US 377 N 13.2 mi; local rd N & W .4 mi. On Lake Texoma	Wheeled camper or tent sites 15 w/elec, fee. Other camp area 435 acres, fee, limit 14 days. Flush & pit toilets, grills. Swimminglake; fishing, boat ramp, docks, gas, tackle, floating cafe.	Cedar Bayou Resort Rt 1, Box 536 Gordonville 76245 903/5234248
Cedar Mills Resort	<b>WHITESBORO</b>	From US 82: US 377 N 11 mi,	Wheeled camper sites 11 w/elec,fee;	Cedar Mills Resort

## WHERE TO GO.....OTHER PLACES

<u>Place</u>	<u>Nearest Town</u>	<u>Directions</u>	<u>Facilities/Features</u>	<u>Contact Information</u>
		local rd E 2 mi. On Lake Texoma.	other area, 100 tent sites, fee. Cabins fully equipped 8, fee. Flush toilets, grills, showers. Swim lake; fishing, boat ramp, gas dock, marina, restaurant. Ship's store has nautical items, parts, clothing outlet, yacht sales. Sailing school monthly, charter sailboats and 1 large houseboat.	Rt 1, Box 105R Gordonville 76245 214/523-4222
Juniper Point	<b>WHITESBORO</b>	From US 82: US 377 N 14.3 mi. On Lake Texoma.	Wheeled camper or tent sites 70, w/elec & water 31, fee, 13 w/elect & water, fee, camp area 75 acres, fee, limit 14 days. Flush & pit toilets, showers, grills. fishing, boat ramp	Juniper Point Route 4, Box 493 Denison 75020 214/465-4990
Paw Paw Creek Resort	<b>WHITESBORO</b>	From US 82: US 377 N 9.9 mi, FM 901 W 1.9 mi; Rock Creek Rd N 3 mi; park rd N & S2mi. On Lake Texoma.	Wheeled camper sites, 86 w/elec, water & sewage, fee; w/elec & water 22. fee. tent sites, fee, cabins 8,fee. Gas. groceries, ice. boat slips, mobile home park. Pit toilets. fishing boat ramps. lake.	Paw Paw Creek Resort Box 606 Gordonville 76245 214/523-4414
Rock Creek Camp	<b>WHITESBORO</b>	From US 377: FM 901 W & N 6.7 mi; local rd E 1.2 mi; local rd N .5 mi; local rd E .2 mi. On Lake Texoma	Wheeled camper sites 55 w/elec. & water, fee; prepared tent sites, 18, fee, limit 14 days. Cabins 9, fee. Dump Station, flush & pit toilets, grills. fishing, boat ramp, gas, bait, tackle, store, cafe, paddle boats	Rock Creek Camp Route 3, Box 150 Whitesboro 76273 214/523-4308
Walnut Creek Resort	<b>WHITESBORO</b>	From US 377: FM 901 E 1.2 mi; local rd N 1.2 mi; local rd E .7 mi. On Lake Texoma.	Wheeled camper or tent sites 22; w/elec, water & sewage 6. fee; w/elec & water 16,fee; cabins w/kitchen 9, fee; limit 14 days. Flush toilets, grills, snack bar, ice, groceries, boat rental. fishing, boat ramp.	Walnut Creek Resort Box 346 Gordonville 76245 214/523-4211
Cedar Creek Resort	<b>WHITNEY</b>	From Tex 22: FM 933 N 5.3 mi: FM 2604 SW 3 mi; local rd SE .8 mi. On Lake Whitney.	Wheeled camper or tent sites 21, group shelter, fee, limit 14 days. Pit toilets, picnic shelters. Lake; fishing. boat ramp	Corps of Engineers Box 5038 Laguna Park Station Clifton 76692 817/622-3332

## WHERE TO GO.....OTHER PLACES

<u>Place</u>	<u>Nearest Town</u>	<u>Directions</u>	<u>Facilities/Features</u>	<u>Contact Information</u>
Cedron Creek Park	<b>WHITNEY</b>	From FM 933: FM 1713 W 5.8 mi. On Lake Whitney.	Wheeled camper or tent sites 57.w/elec. & water, fee, limit 14 days. Dump station, flush toilets, showers. grills. Lake; picnicking, fishing, boat ramp.	Corps of Engineers Box 5038 Laguna Park Station Clifton 76692 817/622-3332
Juniper Cove Marina	<b>WHITNEY</b>	From FM 933: FM 1713 W 1.5 mi; local rd N .5 mi. On Lake Whitney.	Wheeled camper sites 95, w/elec, water & sewage 25, fee, w/elec. & water 70, fee; tent sites 20, fee, limit 14 days. Dump station, flush toilets. bait. shelters, grills, cafe. ice. Lake, fishing, boat ramp, marina. playground. fishing barge, scenic views.	Juniper Cove Marina Box 1340 MPO Whitney 76692 817/694-3129
Lofers Bend Park	<b>WHITNEY</b>	From FM 933: Tex 22 SW 5 mi; local rd NW .6 mi. On Lake Whitney.	Wheeled camper or tent sites 247; w/ elec 99, w/water 119, fee, 29 tent sites, fee, limit 14 days. Dump station, flush toilets, showers, grills, bath house. Lake; fishing, boat ramp	Corps of Engineers Box 5038 Laguna Park Station Clifton 76634 817/622-3332
McCown Valley Park	<b>WHITNEY</b>	From Tex 22: FM 933 N 2.4 mi; FM 1713 SW 4.4 mi. On Lake Whitney.	Wheeled camper or tent sites 48. w/ elec & water 32, fee, w/water 16, fee, limit 14 days. Dump station. flush & pit toilets. grills. showers, bathhouse. Lake; fishing. boat ramp	Corps of Engineers Box 5038 Laguna Park Station Clifton 76634 817/622-3332
Old Fort Park	<b>WHITNEY</b>	From Tex 22: FM 933 N 5.3 mi; FM 2604 SW 2.5 mi; local rd W .5 mi. On Lake Whitney.	Wheeled camper or tent sites 5, fee. limit 14 days. Pit toilets, grills. Lake; fishing, boat ramp.	Old Fort Park Box 604 Whitney 76692 817/694-2540
Soldier Bluff	<b>WHITNEY</b>	From FM 933: Tex 22 SW 5.5 mi. On Lake Whitney.	Wheeled camper or tent sites 10, w/water 3, fee, limit 14 days. Flush toilets, grills. Lake; fishing, scenic overlook	Corps of Engineers Box 5038 Laguna Park Station Clifton 76634 817/622-3332
Walling Bend Park	<b>WHITNEY</b>	From FM 933: Tex 22 SW 10.6	Wheeled camper or tent sites 10, fee,	Corps of Engineers

## WHERE TO GO.....OTHER PLACES

<b>Place</b>	<b>Nearest Town</b>	<b>Directions</b>	<b>Facilities/Features</b>	<b>Contact Information</b>
		mi; PM 56 N 1.7 mi; FM 2841 E 2.8 mi. On Lake Whitney.	limit 14 days. Pit toilets, grills. Lake; fishing. boat ramp	Box 5038 Laguna Park Station Clifton 76634 817/622-3332
Lake Winnsboro North Park	<b>WINNSBORO</b>	From Tex 11: FM 515 W 4 mi; local rd S .5 mi & E. 5 mi. On Lake Winnsboro.	Wheeled camper sites 15, w/ elec. 2, fee. Other primitive camp area 4 acres, fee; limit 15 days. Marina, boat ramps & rental, groceries, ice snack bar flush toilets. lake; fishing.	County Courthouse Box 938 Quitman 75783 903-763-2716
East End Park	<b>WOODVILLE</b>	From US 96: US 190 W 7.9 mi; FM 777 S 4.4 mi; local rd W .3 mi. On B.A. Steinhagen Lake.	Wheeled camper or tent sites 6, fee, limit 14 days. Pit toilets, grills. fishing, boat ramp.	Corps of Engineers 890 PM 92 Woodville 75979 409/429-3491
Magnolia Ridge Park	<b>WOODVILLE</b>	From US 69: US 190 E 9 mi; FM 92 N.9 mi; local rd E 1 mi. On B.A. Steinhagen Lake.	Wheeled camper or tent sites 36, w/elec. 26, fee; other camp area 570 acres, limit 14 days. Dump station, pit toilets, picnic shelters, grills. fishing, boat ramp	Corps of Engineers 890 PM 92 Woodville 75979 409/429-3491
Clear Lake Park	<b>WYLIE</b>	From Princeton: FM 982 S 9 mi. On Lake Lavon.	Tent sites 43, fee, limit 14 days. Flush toilets, shelters, grills. Lake; fishing, boat ramp	Corps of Engineers Box 1660 Wylie 75098 214/442-5711
Collin Park	<b>WYLIE</b>	From Tex 78: FM 2514 N 2 mi; local rd E 1 mi. On Lake Lavon.	Wheeled camper sites 32, w/elec, fee, limit 14 days. Dump station, flush toilets, showers, snack bar, ice, groc., bait, boat rentals, shelters, grills, bath house. Lake: fishing, boat ramp. Open April I-Sept 30	Corps of Engineers Box 1660 Wylie 75098 214/442-5711
East Fork Park	<b>WYLIE</b>	From Wylie: Tex 78 E 3 mi; local rd N 1 mi; local rd W 2 mi. On Lake Lavon.	Wheeled camper sites 50, w/ elec & water, fee, limit 14 days. Dump station, flush toilets, showers, shelters, grills, snack bar, bathhouse. Lake; fishing, boat ramp	Corps of Engineers Box 1660 Wylie 75098 214/442-5711

## WHERE TO GO.....OTHER PLACES

<b>Place</b>	<b>Nearest Town</b>	<b>Directions</b>	<b>Facilities/Features</b>	<b>Contact Information</b>
Tick Creek Park	<b>WYLIE</b>	From US 380 in Princeton: FM 982 S 4 mi; local rd E I mi; local rd S 2 mi. On Lake Lavon.	Tent sites 11,fee, limit 14 days. Pit toilets, shelters, grills. Lake; fishing, boat ramp	Corps of Engineers Box 1660 Wylie 75098 214/442-5711
Bouton Lake Recreation Area	<b>ZAVALLA</b>	From Tex 147: Tex 63 SE 7 mi; FSR 303 S 7 mi. On Bouton Lake in Angelina National Forest.	Tent sites 7, with water nearby. Limit 14 days. Pit toilet. fishing.	US Forest Service Box 756 Lufkin 75901 409-639-8620
Boykin Springs	<b>ZAVALLA</b>	From US 69: Tex 63 SE 10.6 mi; FSR 313 S 2.7 mi. In Angelina National Forest, on 10-acre lake.	Wheeled camper or tent sites 36, fee. Flush toilets, picnic shelters, bath house. lake; fishing, hiking trail	US Forest Service Box 756 Lufkin 75901 409-639-8620
Cane Creek Recreation Area	<b>ZAVALLA</b>	From US 69: Tex 63 E 4.8 mi; FM 2743 E 5.2 0#; FSR 336 N 1 mi. On Sam Rayburn Lake in Angelina National Forest.	Wheeled camper or tent sites 128,fee. Flush toilets. showers, bathhouse, picnic shelter. lake; fishing, boat ramp, water skiing. campfire theater. Concessionaire: bait, ice, groceries, boat rentals	US Forest Service Box 756 Lufkin 75901 409-639-8620
Hanks Creek Park	<b>ZAVALLA</b>	From Tex 69: Tex 147 E 6.1 mi; PM 3123 N .8 mi. On Sam Rayburn Lake.	Partners in Parks program, operated by Angelina County. Entrance fee. Wheeled camper sites 10, tent sites 17, fee. Dump station. pit toilets, grills, fishing, boat ramp, picnic tables, scenic views	

***IF YOU KNOW OF ANY OTHER HIGH ADVENTURE OPPORTUNITIES  
PLEASE COMPLETE THE CAMP SURVEY AT THE END OF THIS GUIDE  
AND RETURN IT TO:  
Tonkawa Lodge - Attn: Camp Promotion  
7540 Ed Bluestein Blvd. Austin, TX 78723-2399***